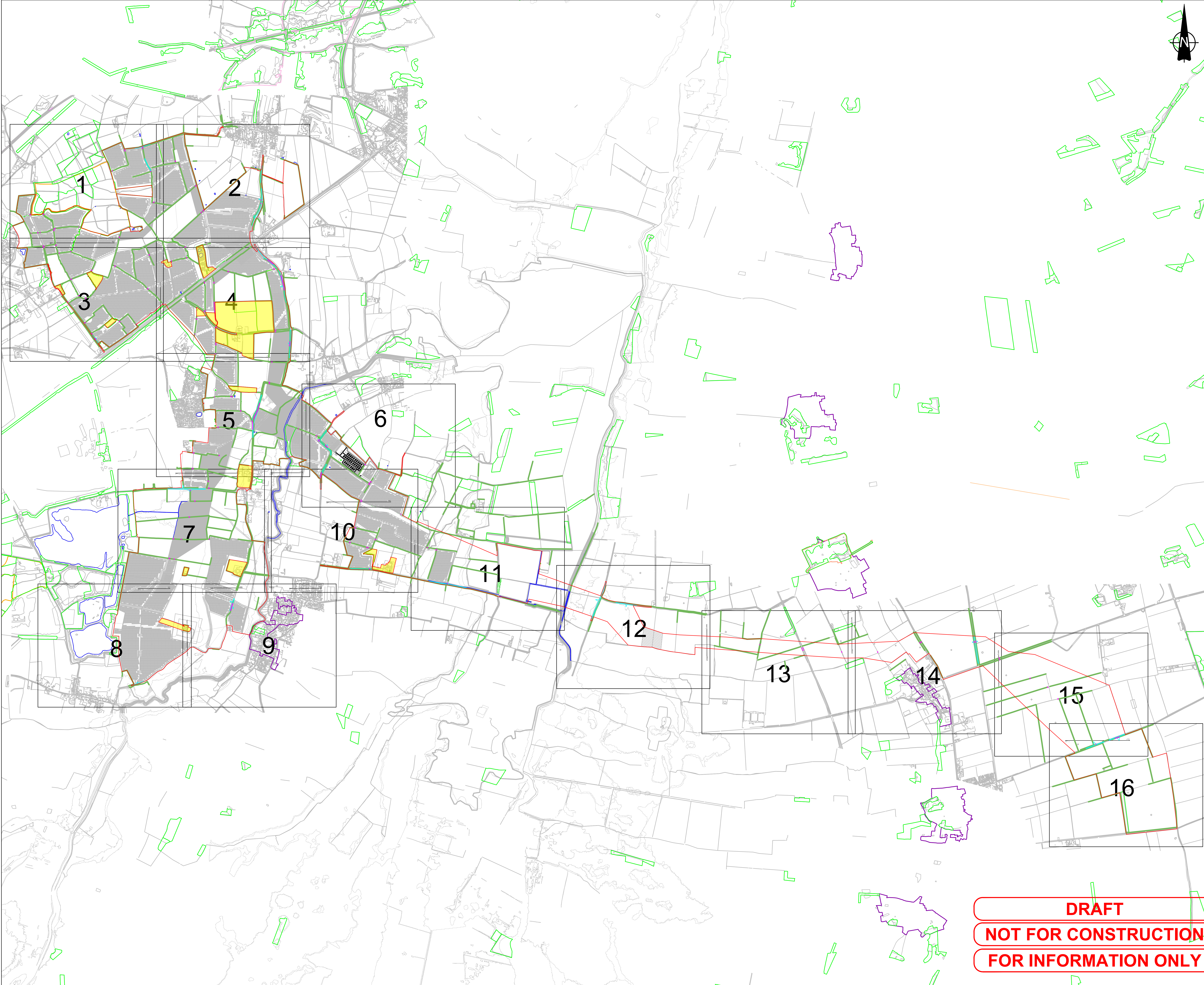


Last saved by: GREENT4(2025-07-15) Last Plotted: 2025-07-15
Filename: \\NA-AECOM\NET\COM\LFSEMEAD\NURGH-UKED\4DCS\PROJECTS\IEGE60700987_FOSSE_GREEN_ENERGY_CAD\900_CAD_GIS\910_CAD20-SHEETS\LAYOUT\OTHER DRAWINGS\FGE-VEGETATION REMOVAL PLAN.DWG
Project No: 60700987 Drawn: TG Checked: ES Approved: ES Date: 2025-02-28



This drawing has been prepared for the use of AECOM's client. It may not be used, modified, reproduced or relied upon by third parties, except as agreed by AECOM or as required by law. AECOM accepts no responsibility and denies any liability whatsoever, to any party that uses or relies on this drawing without AECOM's express written consent. Do not scale this document. All measurements must be obtained from the stated dimensions.



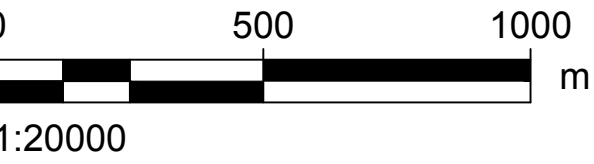
PROJECT
Fosse Green Energy

CLIENT
Fosse Green Energy Ltd

CONSULTANT
AECOM Limited

- LEGEND**
- DCO SITE BOUNDARY
 - TREE
 - VEGETATION REMOVAL AREAS
 - VEGETATION MANAGEMENT AREAS
 - HEDGEROWS
 - WATERBODIES
 - LOCAL NATURE RESERVE
 - CONSERVATION AREA
 - ANCIENT WOODLAND
 - NATIONAL FOREST INVENTORY
 - LAND NOT INCLUDED IN THE DCO SITE BOUNDARY

- NOTES**
- DRAWING IS FOR INDICATIVE PURPOSES ONLY
 - WITH REFERENCE TO THE 'VEGETATION MANAGEMENT AREAS', REFER TO THE TREE PROTECTION PLAN (TPP) (SEE APPENDIX 10-H: ARBORICULTURAL IMPACT ASSESSMENT OF THE ENVIRONMENTAL STATEMENT (EN010154/APP/6.3)) WHICH SETS OUT TREES, TREE GROUPS, HEDGES AND WOODLANDS TO BE REMOVED OR REMOVED IN PART.



LEGISLATION

Regulation 5(2)(a) Infrastructure Planning (Applications: Prescribed Forms and Procedure) Regulations 2009.

ISSUE PURPOSE
DCO Submission

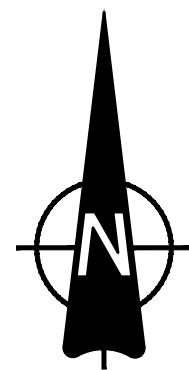
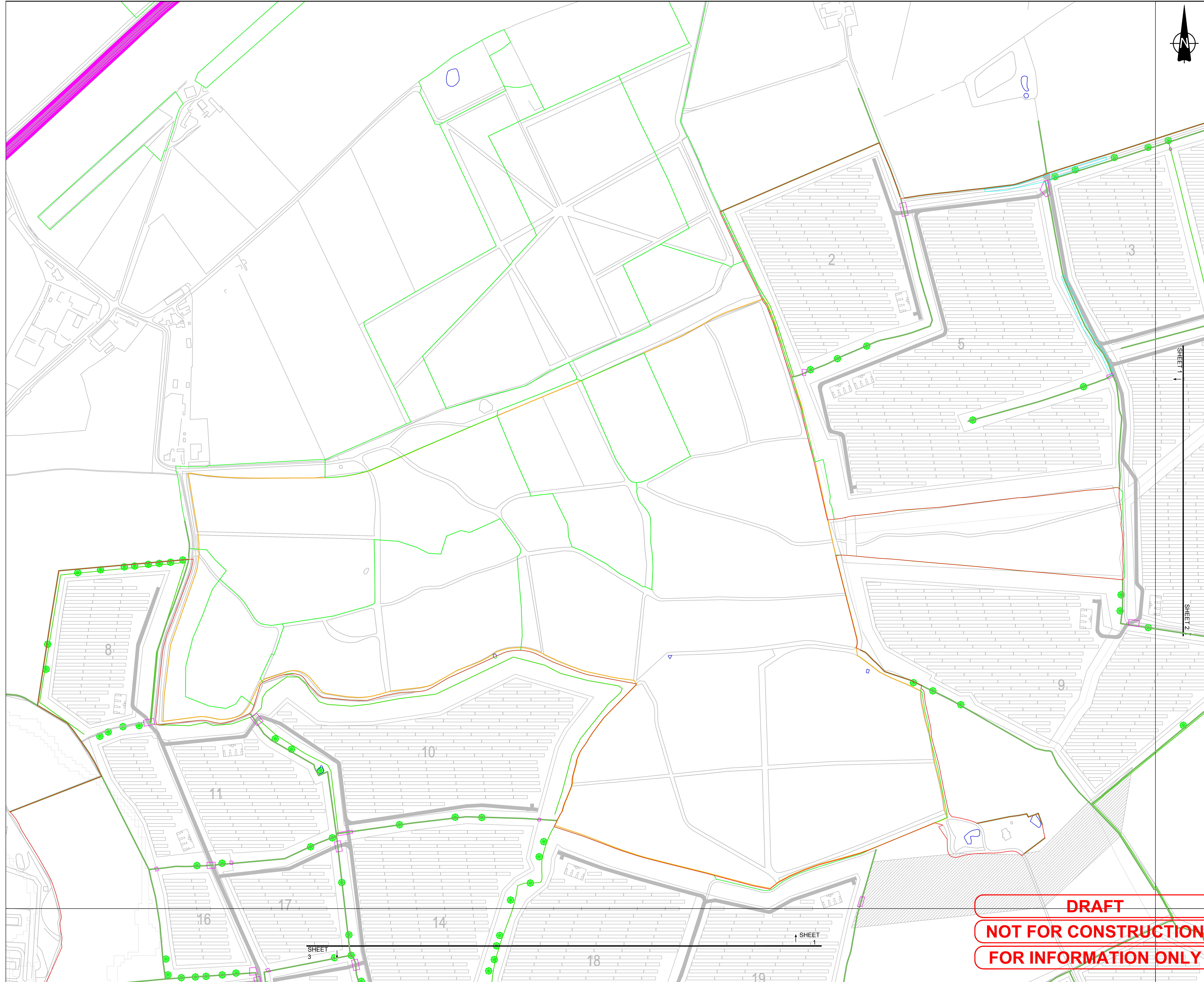
PROJECT NUMBER
60700987

FIGURE TITLE
Maximum Vegetation Removal Plan

FIGURE NUMBER **REV.**
Figure 3-17 (Sheet Plan) 01

DOCUMENT REFERENCE
EN010154/APP/6.2

DRAFT
NOT FOR CONSTRUCTION
FOR INFORMATION ONLY



PROJECT

Fosse Green Energy

CLIENT

Fosse Green Energy Ltd

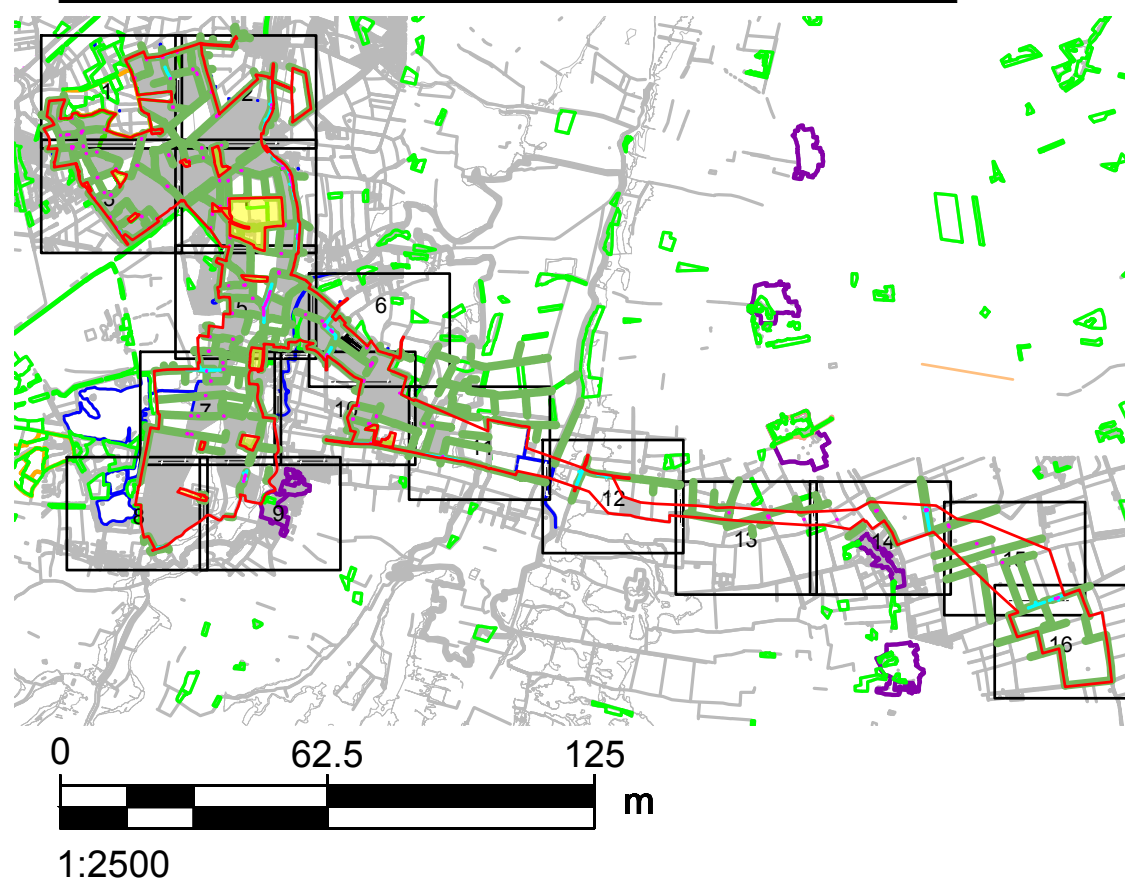
CONSULTANT

AECOM Limited

LEGEND

-  **DCO SITE BOUNDARY**
 **TREE**
 **VEGETATION REMOVAL AREAS**
 **VEGETATION MANAGEMENT AREAS**
 **HEDGEROWS**
 **WATERBODIES**
 **LOCAL NATURE RESERVE**
 **CONSERVATION AREA**
 **ANCIENT WOODLAND**
 **NATIONAL FOREST INVENTORY**
 **LAND NOT INCLUDED IN THE DCO SITE BOUNDARY**

SHEET PLAN



NOTES

1. DRAWING IS FOR INDICATIVE PURPOSES ONLY
2. WITH REFERENCE TO THE 'VEGETATION MANAGEMENT PLAN', REFER TO THE TREE PROTECTION PLAN (TPP) (SEE APPENDIX 10-H: ARBORICULTURAL IMPACT ASSESSMENT OF THE ENVIRONMENTAL STATEMENT [EN010154/APP/6.3]) WHICH SETS OUT TREES, TREE GROUPS, HEDGES AND WOODLANDS TO BE REMOVED OR REMOVED IN PART.

LEGISLATION

Regulation 5(2)(a) Infrastructure Planning
(Applications: Prescribed Forms and
Procedure) Regulations 2009.

ISSUE PURPOSE

DCO Submission

PROJECT NUMBER

60700987

FIGURE TITLE

Maximum Vegetation Removal Plan

FIGURE NUMBER

Figure 3-17 (Sheet 1 of 16)


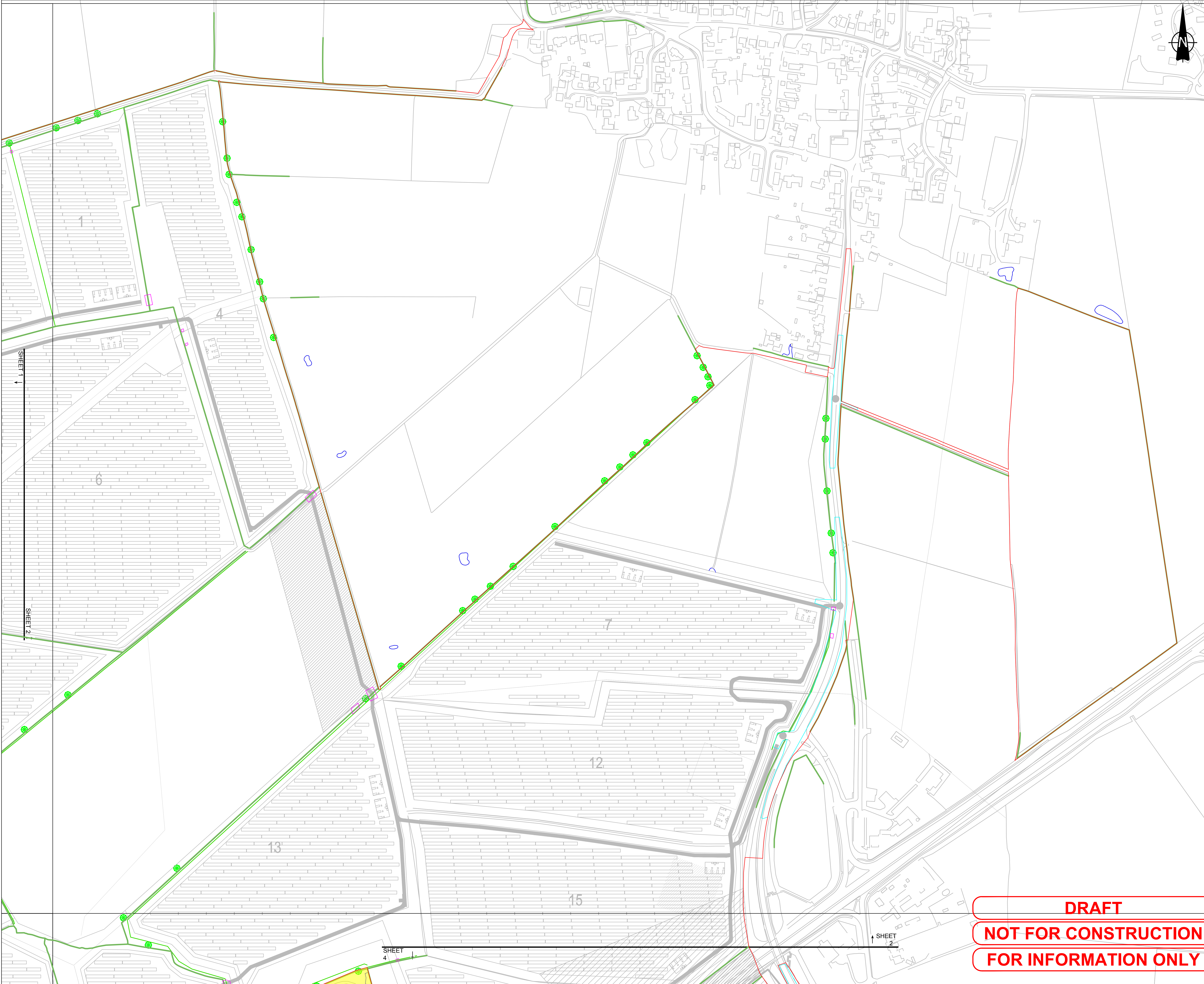
DOCUMENT REFERENCE

EN010154/APP/6.2

01

Contains Ordnance Survey data © Crown copyright and database right 2025 Ordnance Survey 0100022432

Project No: 60700987 Drawn: TG Checked: ES Approved: ES Date: 2025 02 28
Last saved by: CREENT\42025-07-15 Last Plotted: 2025-07-15
Filename: \\A-AECOM\NET\COM\LFSEME\EN\BURGH-UKED\4DCS\PROJECTS\IEGE\60700987_FOSSE_GREEN_ENERGY_CAD\900_CAD_GIS\910_CAD\20 - SHEETS\LAYOUT\OTHER DRAWINGS\FGE - VEGETATION REMOVAL PLAN.DWG



PROJECT

Fosse Green Energy

CLIENT

Fosse Green Energy Ltd

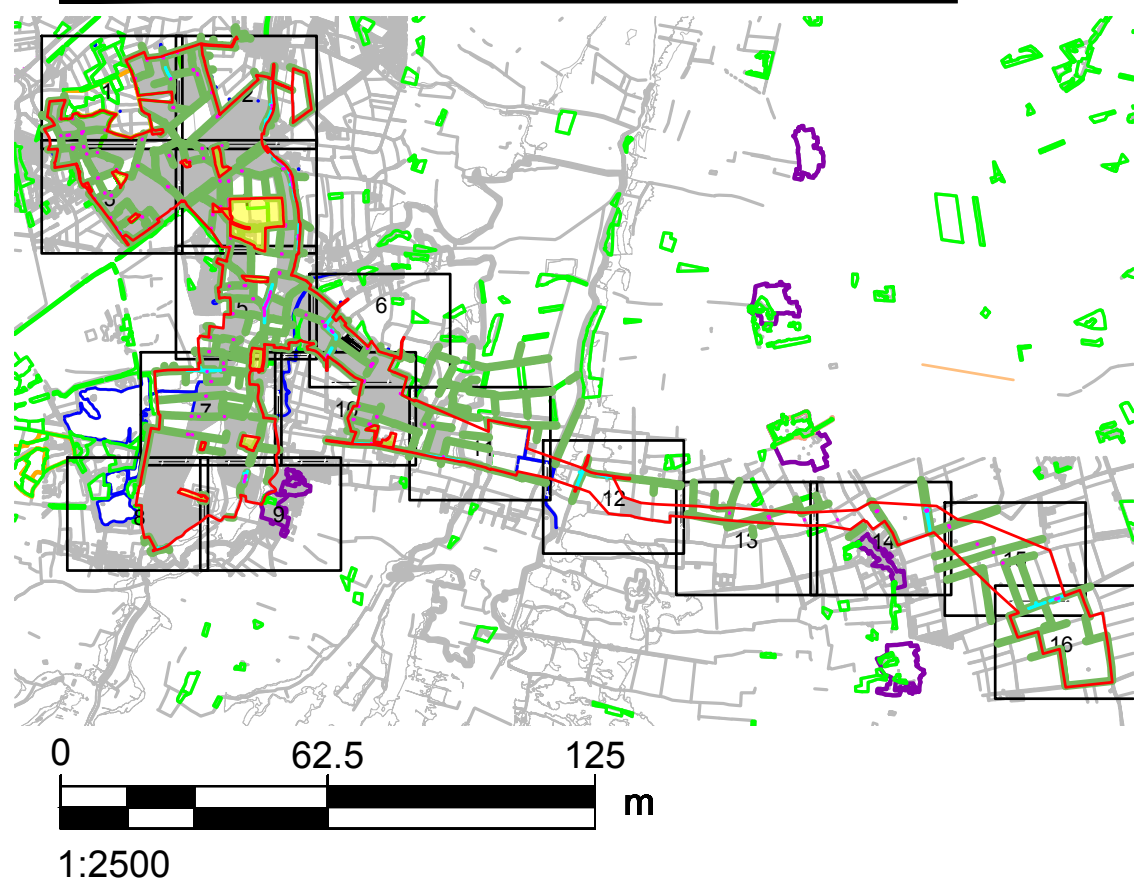
CONSULTANT

AECOM Limited

LEGEND

- DCO SITE BOUNDARY
- TREE
- VEGETATION REMOVAL AREAS
- VEGETATION MANAGEMENT AREAS
- HEDGEROWS
- WATERBODIES
- LOCAL NATURE RESERVE
- CONSERVATION AREA
- ANCIENT WOODLAND
- NATIONAL FOREST INVENTORY
- LAND NOT INCLUDED IN THE DCO SITE BOUNDARY

SHEET PLAN



NOTES

- DRAWING IS FOR INDICATIVE PURPOSES ONLY
- WITH REFERENCE TO THE 'VEGETATION MANAGEMENT AREAS', REFER TO THE TREE PROTECTION PLAN (TPP) (SEE APPENDIX 10-H: ARBORICULTURAL IMPACT ASSESSMENT OF THE ENVIRONMENTAL STATEMENT [EN010154/APP/6.3]) WHICH SETS OUT TREES, TREE GROUPS, HEDGES AND WOODLANDS TO BE REMOVED OR REMOVED IN PART.

LEGISLATION

Regulation 5(2)(a) Infrastructure Planning (Applications: Prescribed Forms and Procedure) Regulations 2009.

ISSUE PURPOSE

DCO Submission

PROJECT NUMBER

60700987

FIGURE TITLE

Maximum Vegetation Removal Plan

FIGURE NUMBER

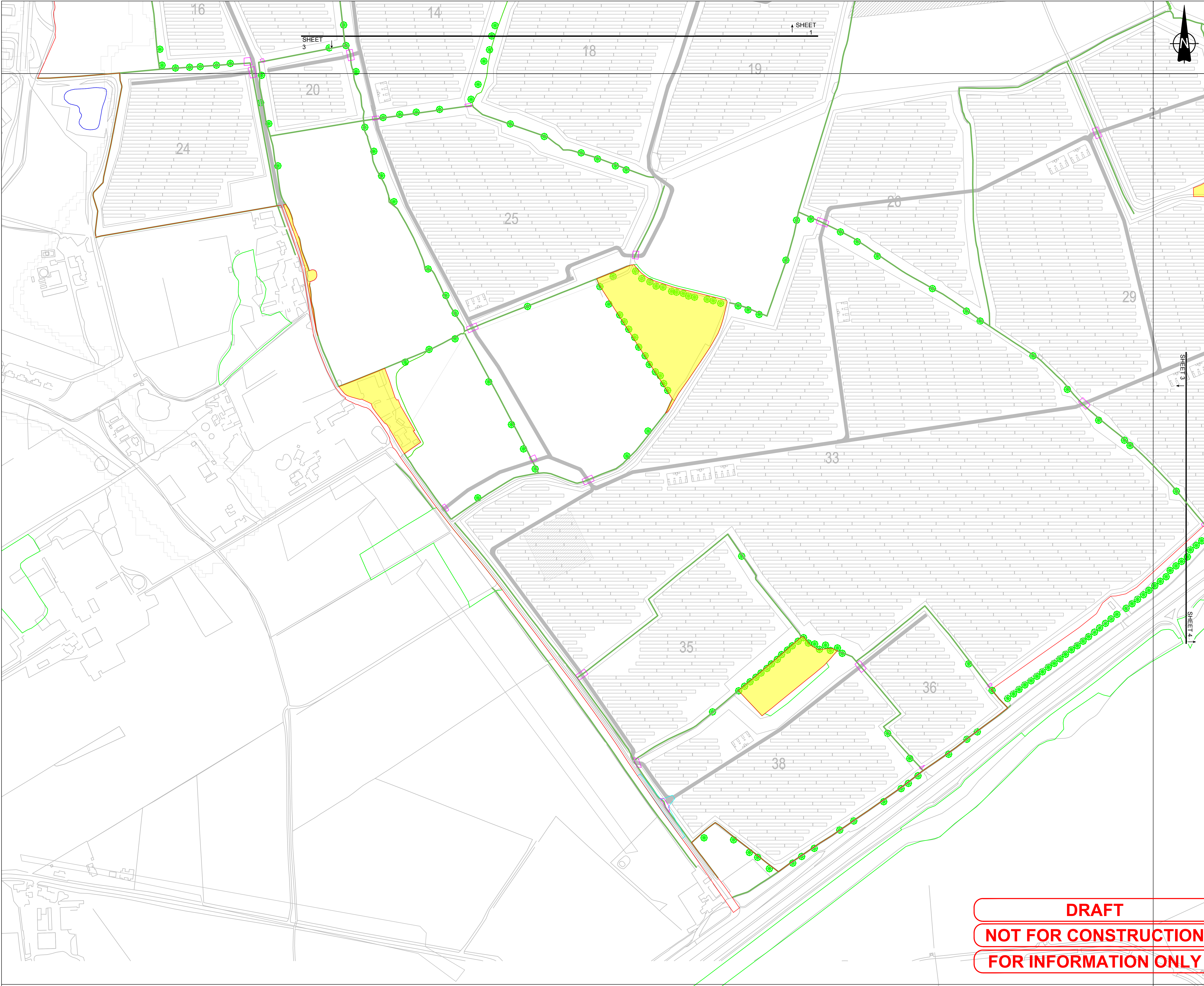
Figure 3-17 (Sheet 2 of 16)

DOCUMENT REFERENCE

EN010154/APP/6.2

DRAFT
NOT FOR CONSTRUCTION
FOR INFORMATION ONLY

Last saved by: GREENT4(2025.07.15) Last Plotted: 2025.07.15
Filename: \\NA-AECOM\NET\COM\LFSE\MEADENBURGH-UKED\4DCS\PROJECTS\EGE60700987_FOSSE_GREEN_ENERGY_CAD\900_CAD_GIS\910_CADD20-SHEETS\LAYOUT\OTHER DRAWINGS\FGE - VEGETATION REMOVAL PLAN.DWG
Project No.: 60700987 Drawn: TG Checked: ES Approved: ES Date: 2025.02.28



PROJECT

Fosse Green Energy

CLIENT

Fosse Green Energy Ltd

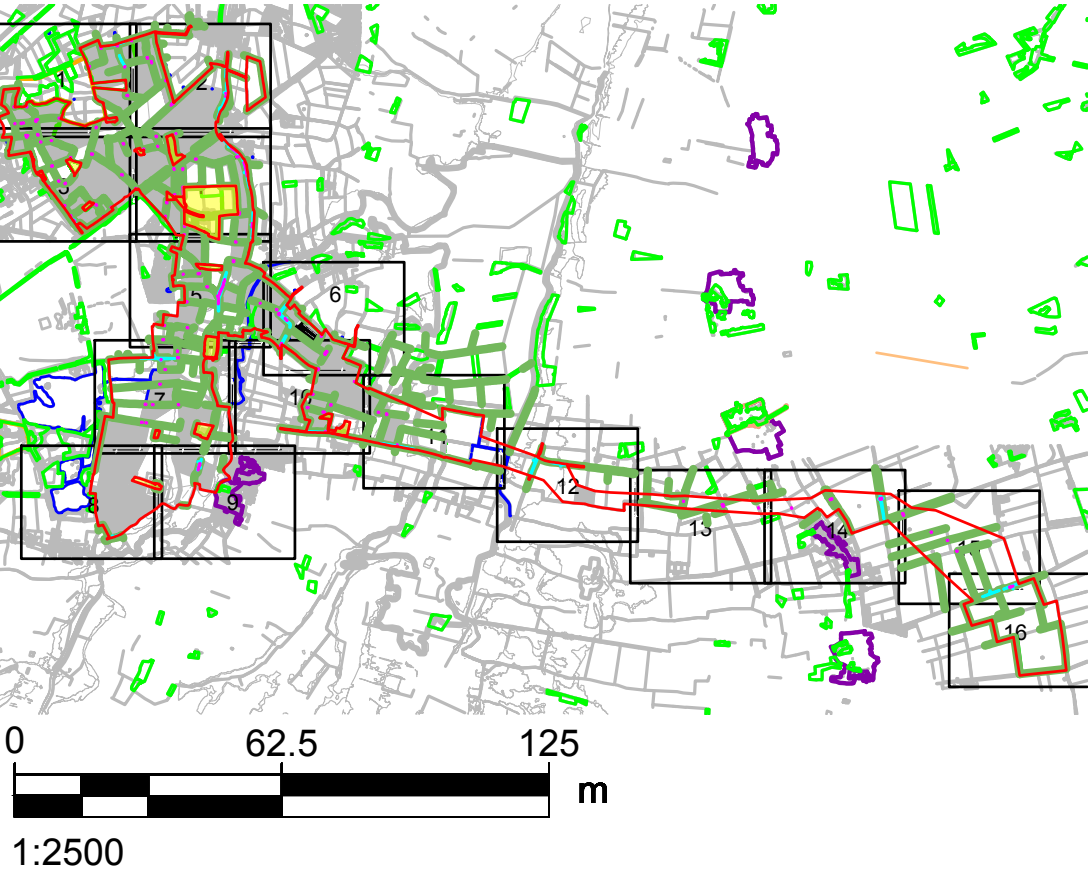
CONSULTANT

AECOM Limited

LEGEND

- DCO SITE BOUNDARY
- TREE
- VEGETATION REMOVAL AREAS
- VEGETATION MANAGEMENT AREAS
- HEDGEROWS
- WATERBODIES
- LOCAL NATURE RESERVE
- CONSERVATION AREA
- ANCIENT WOODLAND
- NATIONAL FOREST INVENTORY
- LAND NOT INCLUDED IN THE DCO SITE BOUNDARY

SHEET PLAN



NOTES

- DRAWING IS FOR INDICATIVE PURPOSES ONLY
- WITH REFERENCE TO THE 'VEGETATION MANAGEMENT AREAS', REFER TO THE TREE PROTECTION PLAN (TPP) (SEE APPENDIX 10-H: ARBORICULTURAL IMPACT ASSESSMENT OF THE ENVIRONMENTAL STATEMENT (EN010154/APP/6.3)) WHICH SETS OUT TREES, TREE GROUPS, HEDGES AND WOODLANDS TO BE REMOVED OR REMOVED IN PART.

LEGISLATION

Regulation 5(2)(a) Infrastructure Planning (Applications: Prescribed Forms and Procedure) Regulations 2009.

ISSUE PURPOSE

DCO Submission

PROJECT NUMBER

60700987

FIGURE TITLE

Maximum Vegetation Removal Plan

FIGURE NUMBER

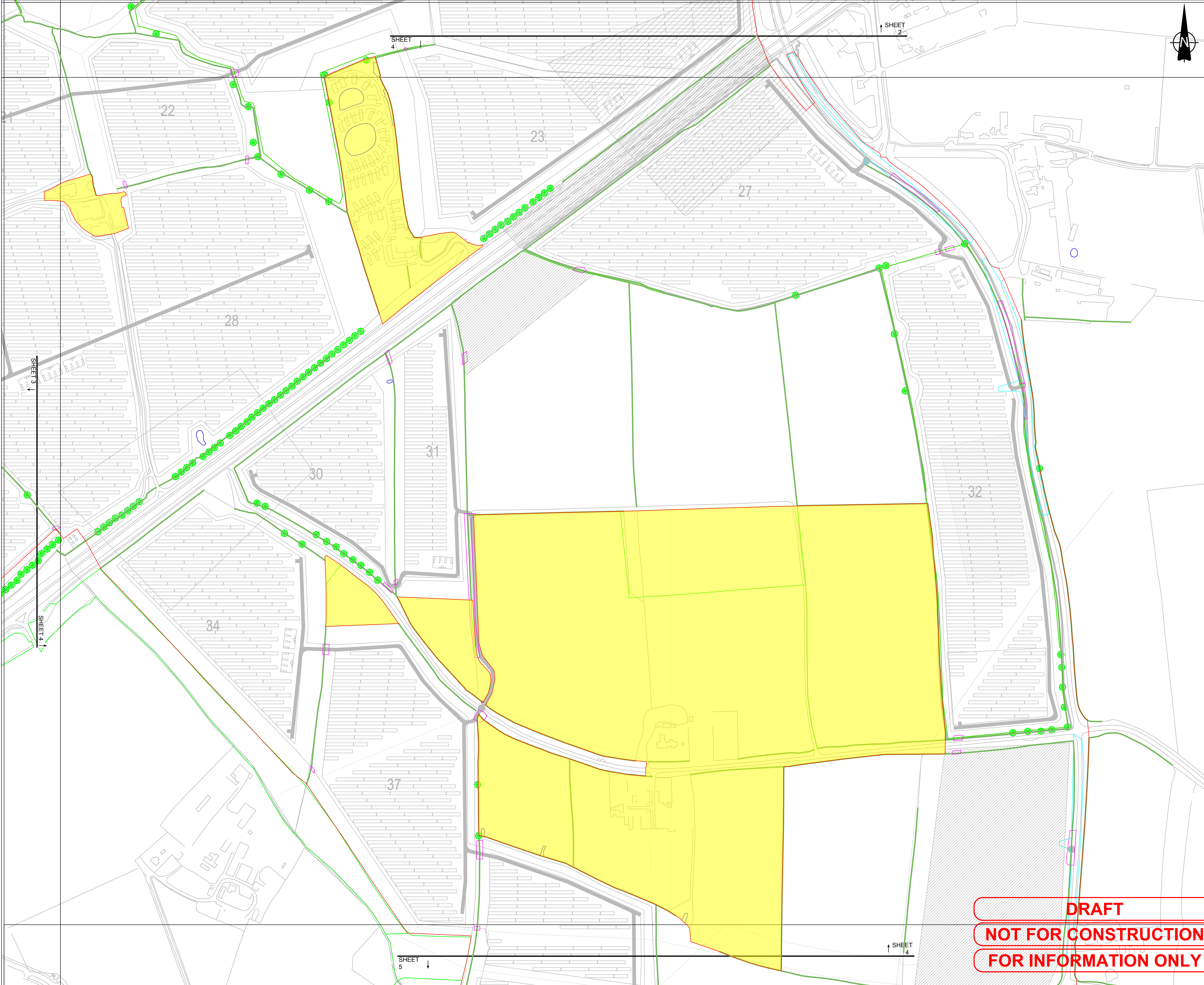
Figure 3-17 (Sheet 3 of 16)

DOCUMENT REFERENCE

EN010154/APP/6.2

DRAFT
NOT FOR CONSTRUCTION
FOR INFORMATION ONLY

Last saved by: GREENT4(2025-07-15) Last Plotted: 2025-07-15
Filename: \\NA-AECOM\NET\COM\LFSEME\EN\BURGH-UKED\4DCS\PROJECTS\EGE60700987_FOSSE_GREEN_ENERGY_CAD\900_CAD_GIS\910_CAD20 - SHEETSLAYOUT\OTHER DRAWINGS\FGE - VEGETATION REMOVAL PLAN.DWG
Project No: 60700987 Drawn: TG Checked: ES Approved: ES Date: 2025-02-28



PROJECT

Fosse Green Energy

CLIENT

Fosse Green Energy Ltd

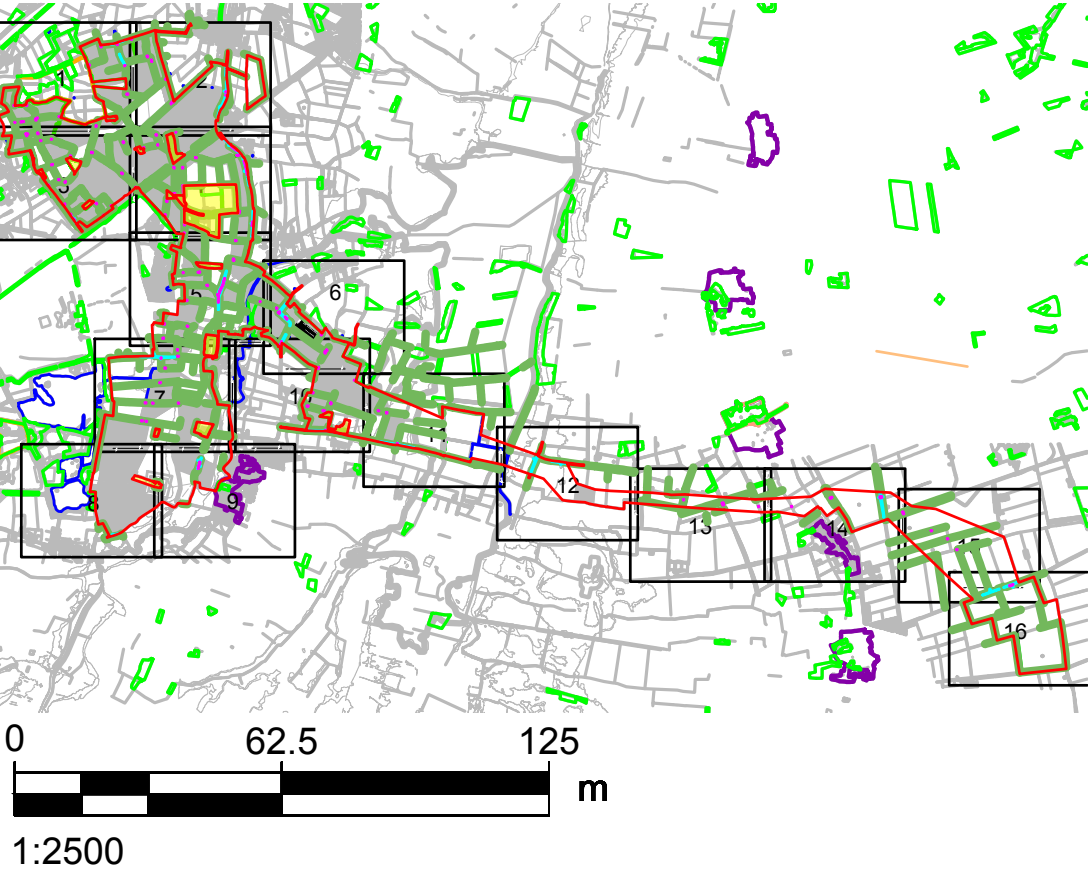
CONSULTANT

AECOM Limited

LEGEND

- DCO SITE BOUNDARY
- TREE
- VEGETATION REMOVAL AREAS
- VEGETATION MANAGEMENT AREAS
- HEDGEROWS
- WATERBODIES
- LOCAL NATURE RESERVE
- CONSERVATION AREA
- ANCIENT WOODLAND
- NATIONAL FOREST INVENTORY
- LAND NOT INCLUDED IN THE DCO SITE BOUNDARY

SHEET PLAN



NOTES

- DRAWING IS FOR INDICATIVE PURPOSES ONLY
- WITH REFERENCE TO THE 'VEGETATION MANAGEMENT AREAS', REFER TO THE TREE PROTECTION PLAN (TPP) (SEE APPENDIX 10-H: ARBORICULTURAL IMPACT ASSESSMENT OF THE ENVIRONMENTAL STATEMENT [EN010154/APP/6.3]) WHICH SETS OUT TREES, TREE GROUPS, HEDGES AND WOODLANDS TO BE REMOVED OR REMOVED IN PART.

LEGISLATION

Regulation 5(2)(a) Infrastructure Planning (Applications: Prescribed Forms and Procedure) Regulations 2009.

ISSUE PURPOSE

DCO Submission

PROJECT NUMBER

60700987

FIGURE TITLE

Maximum Vegetation Removal Plan

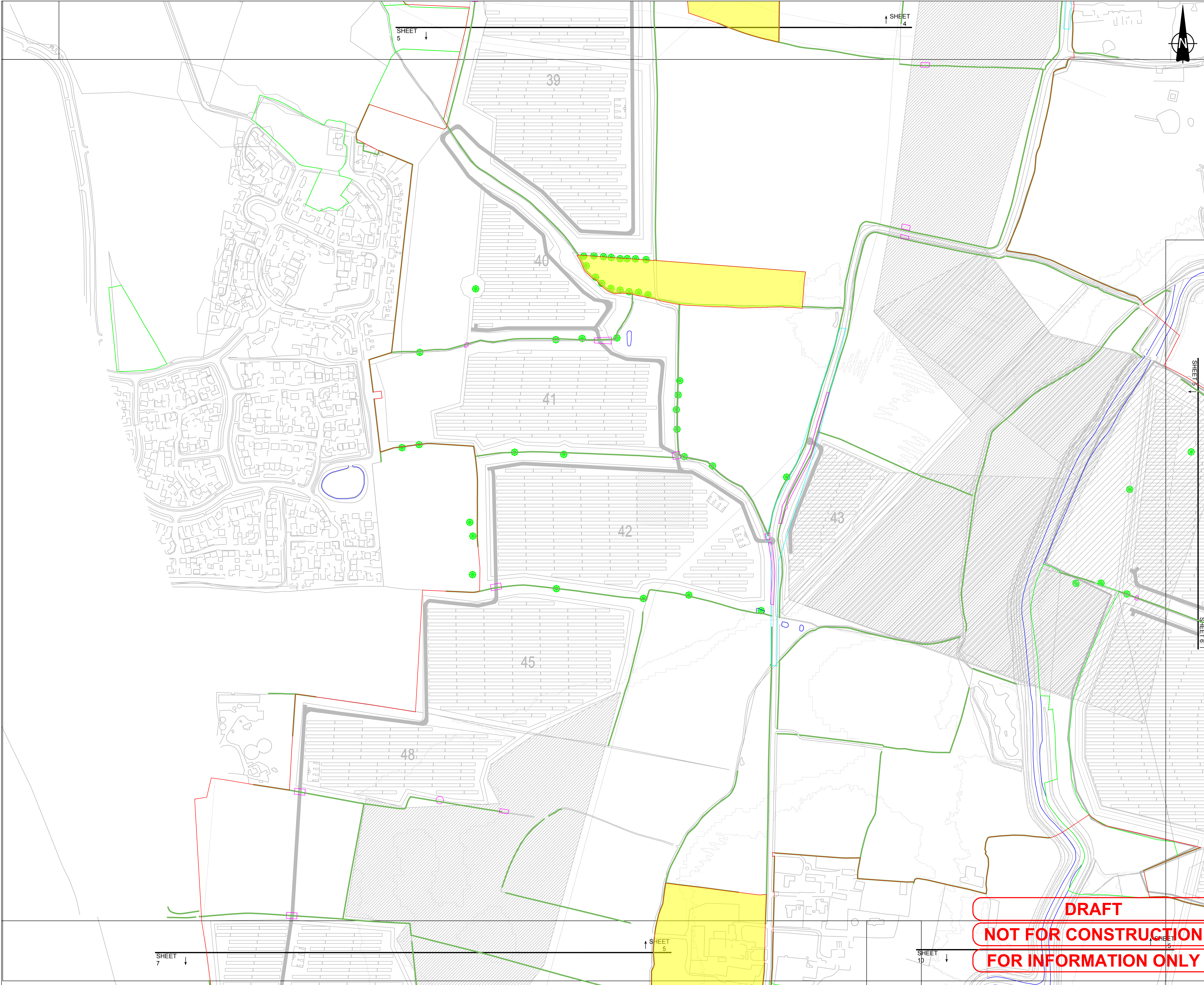
FIGURE NUMBER

Figure 3-17 (Sheet 4 of 16)

DOCUMENT REFERENCE

EN010154/APP/6.2

DRAFT
NOT FOR CONSTRUCTION
FOR INFORMATION ONLY



PROJECT

Fosse Green Energy

CLIENT

Fosse Green Energy Ltd

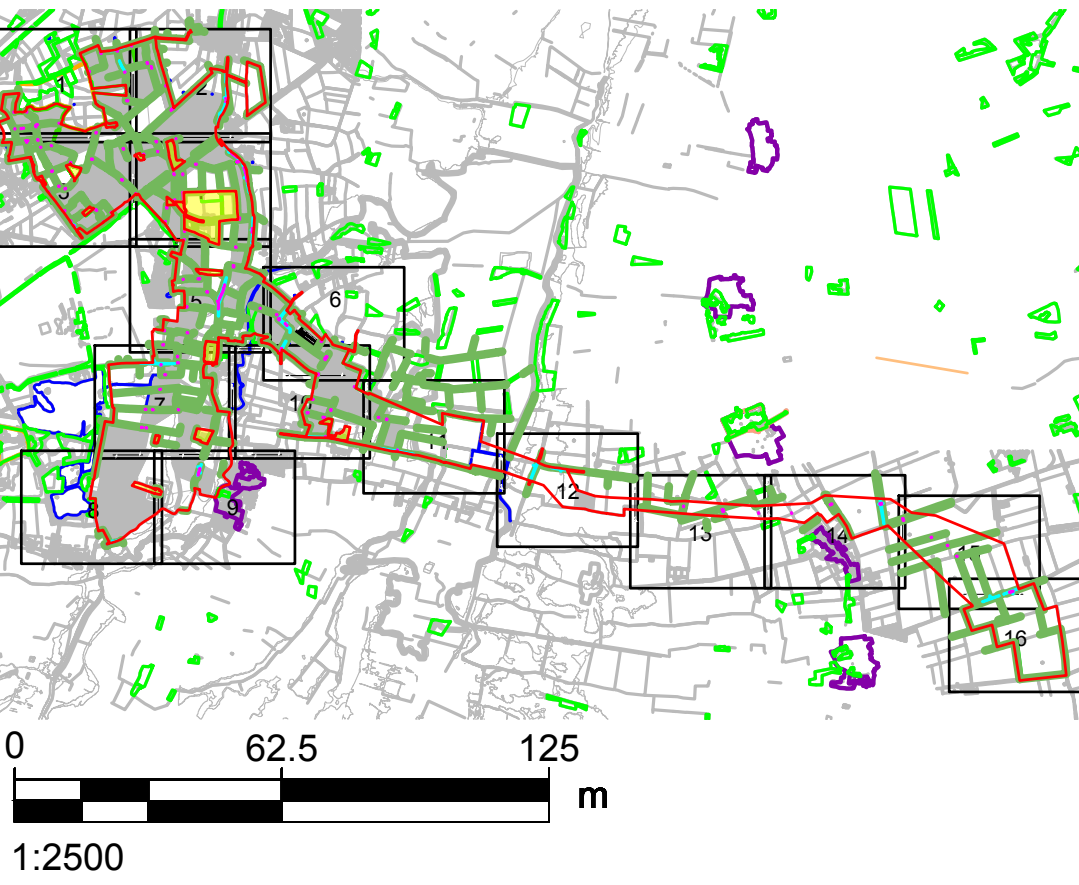
CONSULTANT

AECOM Limited

LEGEND

- DCO SITE BOUNDARY
- TREE
- VEGETATION REMOVAL AREAS
- VEGETATION MANAGEMENT AREAS
- HEDGEROWS
- WATERBODIES
- LOCAL NATURE RESERVE
- CONSERVATION AREA
- ANCIENT WOODLAND
- NATIONAL FOREST INVENTORY
- LAND NOT INCLUDED IN THE DCO SITE BOUNDARY

SHEET PLAN



NOTES

- DRAWING IS FOR INDICATIVE PURPOSES ONLY
- WITH REFERENCE TO THE 'VEGETATION MANAGEMENT AREAS', REFER TO THE TREE PROTECTION PLAN (TPP) (SEE APPENDIX 10-H: ARBORICULTURAL IMPACT ASSESSMENT OF THE ENVIRONMENTAL STATEMENT [EN010154/APP/6.3]) WHICH SETS OUT TREES, TREE GROUPS, HEDGES AND WOODLANDS TO BE REMOVED OR REMOVED IN PART.

LEGISLATION

Regulation 5(2)(a) Infrastructure Planning (Applications: Prescribed Forms and Procedure) Regulations 2009.

ISSUE PURPOSE

DCO Submission

PROJECT NUMBER

60700987

FIGURE TITLE

Maximum Vegetation Removal Plan

FIGURE NUMBER


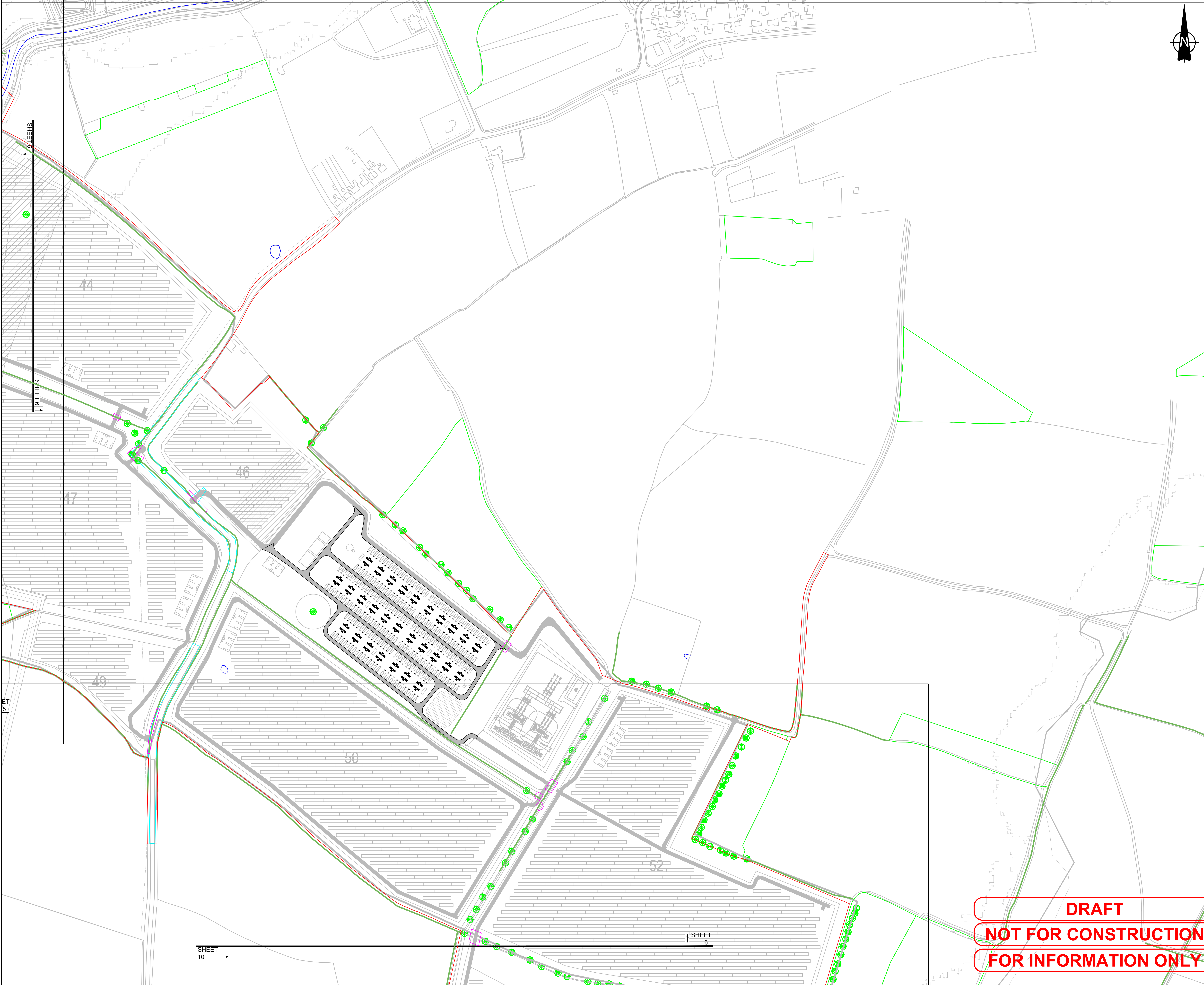
Figure 3-17 (Sheet 5 of 16)

DOCUMENT REFERENCE

EN010154/APP/6.2

REV.
01

Last saved by: GREENT4(2025.07.15) Last Plotted: 2025.07.15
Filename: \\A-AECOM\NET\COM\LFSEMEAD\BURGH-UKED\4DCS\PROJECTS\EGE\60700987_FOSSE_GREEN_ENERGY_CAD\900_CAD_GIS\910_CAD\20 - SHEETS\LAYOUT\OTHER DRAWINGS\FGE - VEGETATION REMOVAL PLAN.DWG
Project No: 60700987 Drawn: TG Checked: ES Approved: ES Date: 2025.02.28



PROJECT

Fosse Green Energy

CLIENT

Fosse Green Energy Ltd

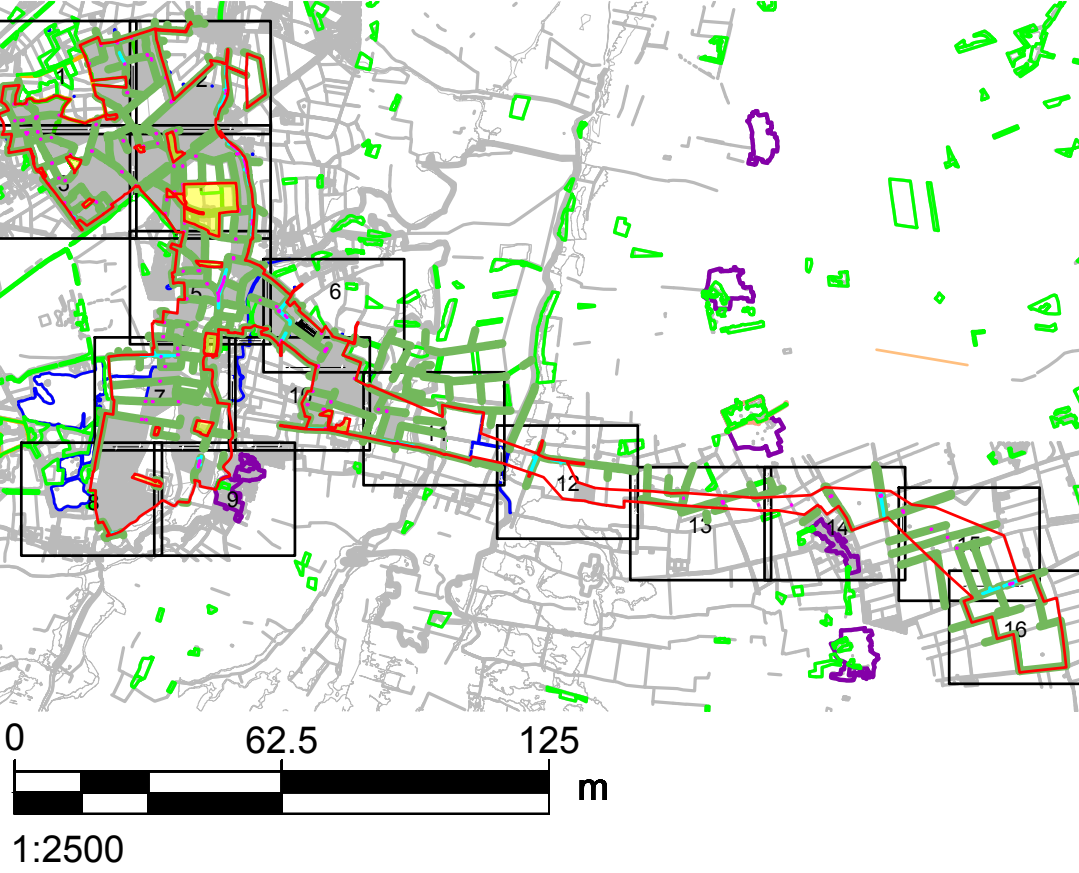
CONSULTANT

AECOM Limited

LEGEND

- DCO SITE BOUNDARY
- TREE
- VEGETATION REMOVAL AREAS
- VEGETATION MANAGEMENT AREAS
- HEDGEROWS
- WATERBODIES
- LOCAL NATURE RESERVE
- CONSERVATION AREA
- ANCIENT WOODLAND
- NATIONAL FOREST INVENTORY
- LAND NOT INCLUDED IN THE DCO SITE BOUNDARY

SHEET PLAN



NOTES

- DRAWING IS FOR INDICATIVE PURPOSES ONLY
- WITH REFERENCE TO THE 'VEGETATION MANAGEMENT AREAS', REFER TO THE TREE PROTECTION PLAN (TPP) (SEE APPENDIX 10-H: ARBORICULTURAL IMPACT ASSESSMENT OF THE ENVIRONMENTAL STATEMENT [EN010154/APP/6.3]) WHICH SETS OUT TREES, TREE GROUPS, HEDGES AND WOODLANDS TO BE REMOVED OR REMOVED IN PART.

LEGISLATION

Regulation 5(2)(a) Infrastructure Planning (Applications: Prescribed Forms and Procedure) Regulations 2009.

ISSUE PURPOSE

DCO Submission

PROJECT NUMBER

60700987

FIGURE TITLE

Maximum Vegetation Removal Plan

FIGURE NUMBER

Figure 3-17 (Sheet 6 of 16)

DOCUMENT REFERENCE

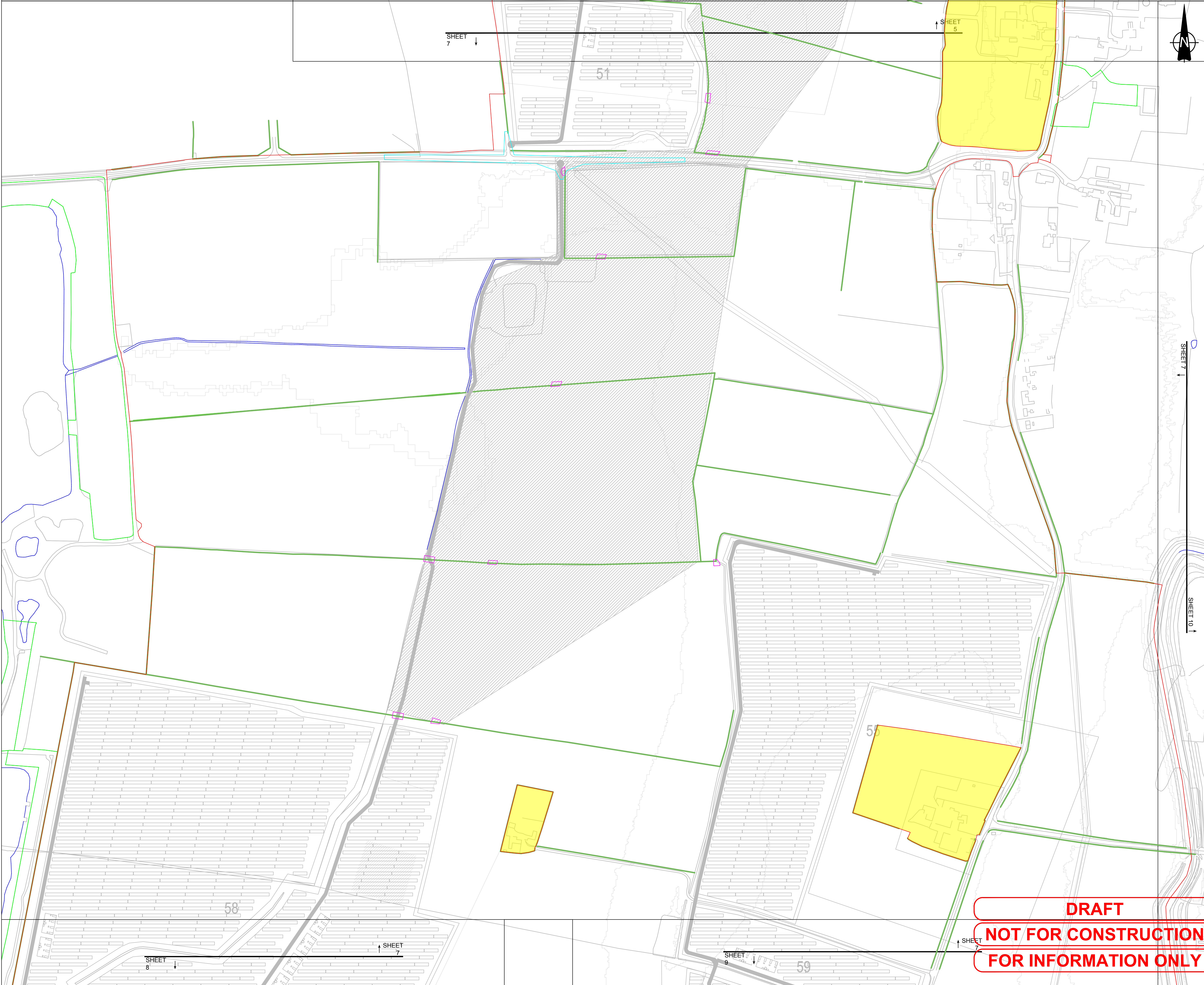
EN010154/APP/6.2

REV.

01

DRAFT
NOT FOR CONSTRUCTION
FOR INFORMATION ONLY

Project No: 60700987 Drawn: TG Checked: ES Approved: ES Date: 2025 02 28
Last saved by: GREENT4(2025-07-15) Last Plotted: 2025-07-15
Filename: \\NA-AECOM\NET\COM\LFSE\MEADENBURGH-UKED\4DCS\PROJECTS\EGE60700987_FOSSE_GREEN_ENERGY_CAD\900_CAD_GIS\910_CAD20 - SHEETS\LAYOUT\OTHER DRAWINGS\FGE - VEGETATION REMOVAL PLAN.DWG



PROJECT

Fosse Green Energy

CLIENT

Fosse Green Energy Ltd

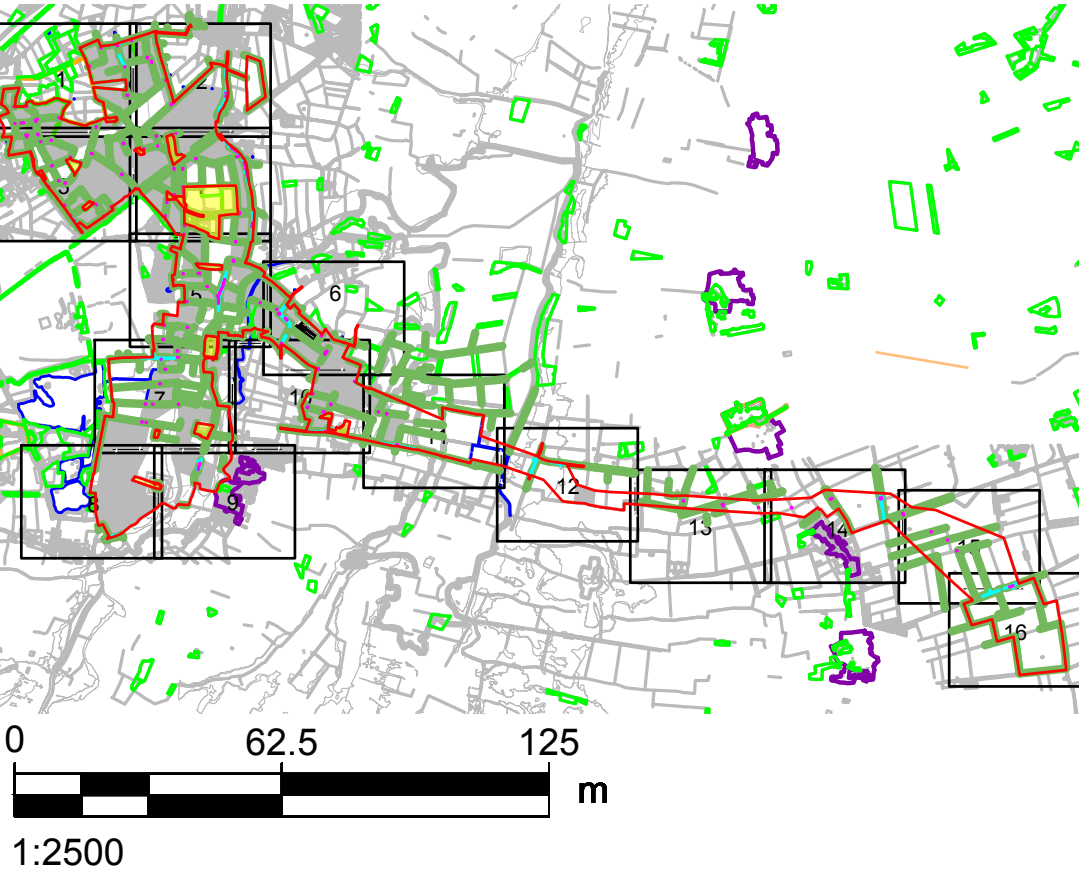
CONSULTANT

AECOM Limited

LEGEND

- DCO SITE BOUNDARY
- TREE
- VEGETATION REMOVAL AREAS
- VEGETATION MANAGEMENT AREAS
- HEDGEROWS
- WATERBODIES
- LOCAL NATURE RESERVE
- CONSERVATION AREA
- ANCIENT WOODLAND
- NATIONAL FOREST INVENTORY
- LAND NOT INCLUDED IN THE DCO SITE BOUNDARY

SHEET PLAN



NOTES

- DRAWING IS FOR INDICATIVE PURPOSES ONLY
- WITH REFERENCE TO THE 'VEGETATION MANAGEMENT AREAS', REFER TO THE TREE PROTECTION PLAN (TPP) (SEE APPENDIX 10-H: ARBORICULTURAL IMPACT ASSESSMENT OF THE ENVIRONMENTAL STATEMENT [EN010154/APP/6.3]) WHICH SETS OUT TREES, TREE GROUPS, HEDGES AND WOODLANDS TO BE REMOVED OR REMOVED IN PART.

LEGISLATION

Regulation 5(2)(a) Infrastructure Planning (Applications: Prescribed Forms and Procedure) Regulations 2009.

ISSUE PURPOSE

DCO Submission

PROJECT NUMBER

60700987

FIGURE TITLE

Maximum Vegetation Removal Plan

FIGURE NUMBER

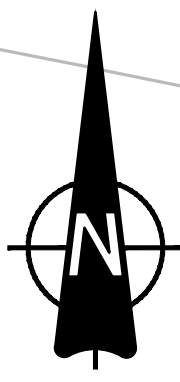
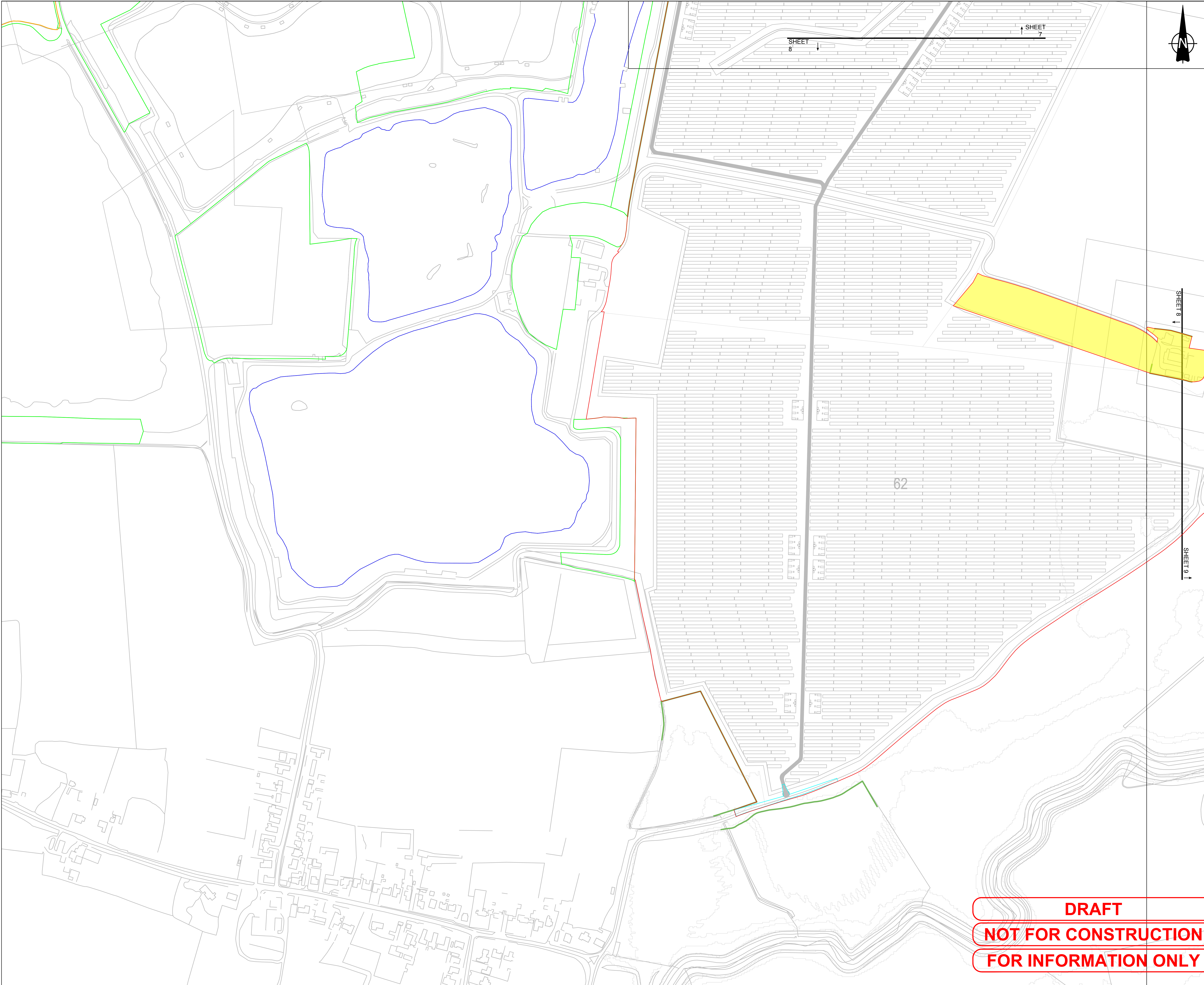
Figure 3-17 (Sheet 7 of 16)

DOCUMENT REFERENCE

EN010154/APP/6.2

01

DRAFT
NOT FOR CONSTRUCTION
FOR INFORMATION ONLY





PROJECT

Fosse Green Energy

CLIENT

Fosse Green Energy Ltd

CONSULTANT

AECOM Limited

LEGEND

DCO SITE BOUNDARY

TREE

VEGETATION REMOVAL AREAS

VEGETATION MANAGEMENT AREAS

HEDGEROWS

WATERBODIES

LOCAL NATURE RESERVE

CONSERVATION AREA

ANCIENT WOODLAND

NATIONAL FOREST INVENTORY

LAND NOT INCLUDED IN THE DCO SITE BOUNDARY

SHEET PLAN



0 62.5 125 m

1:2500

NOTES

1. DRAWING IS FOR INDICATIVE PURPOSES ONLY

2. WITH REFERENCE TO THE 'VEGETATION MANAGEMENT AREAS', REFER TO THE TREE PROTECTION PLAN (TPP) (SEE APPENDIX 10-H: ARBORICULTURAL IMPACT ASSESSMENT OF THE ENVIRONMENTAL STATEMENT (EN010154/APP/6.3)) WHICH SETS OUT TREES, TREE GROUPS, HEDGES AND WOODLANDS TO BE REMOVED OR REMOVED IN PART.

LEGISLATION

Regulation 5(2)(a) Infrastructure Planning (Applications: Prescribed Forms and Procedure) Regulations 2009.

ISSUE PURPOSE

DCO Submission

PROJECT NUMBER

60700987

FIGURE TITLE

Maximum Vegetation Removal Plan

FIGURE NUMBER

Figure 3-17 (Sheet 8 of 16)

REV.

01

DOCUMENT REFERENCE

EN010154/APP/6.2

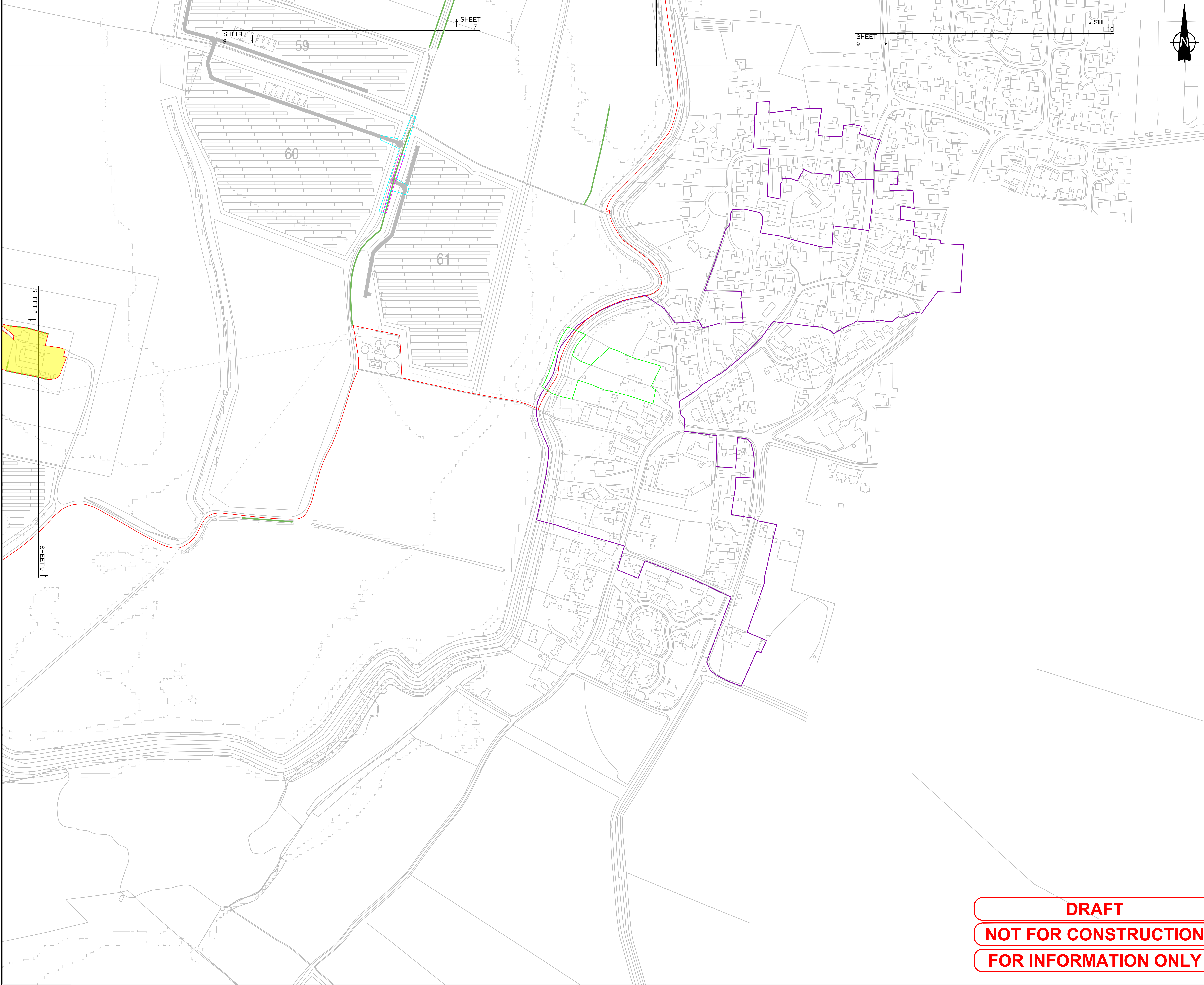
DRAFT

NOT FOR CONSTRUCTION

FOR INFORMATION ONLY

Contains Ordnance Survey data © Crown copyright and database right 2025 Ordnance Survey 0100022432

Project No: 60700987 Drawn: TG Checked: ES Approved: ES Date: 2025 02 28
Last saved by: GREENT4(2025-07-15) Last Plotted: 2025-07-15
Filename: \\NA-AECOM\NET\COM\LFSE\MEADENBURGH-UK\ED4\DCS\PROJECTS\EGE\60700987_FOSSE_GREEN_ENERGY_CAD\900_CAD_GIS\910_CAD20-SHEETS\LAYOUT\OTHER DRAWINGS\FGE - VEGETATION REMOVAL PLAN.DWG



PROJECT

Fosse Green Energy

CLIENT

Fosse Green Energy Ltd

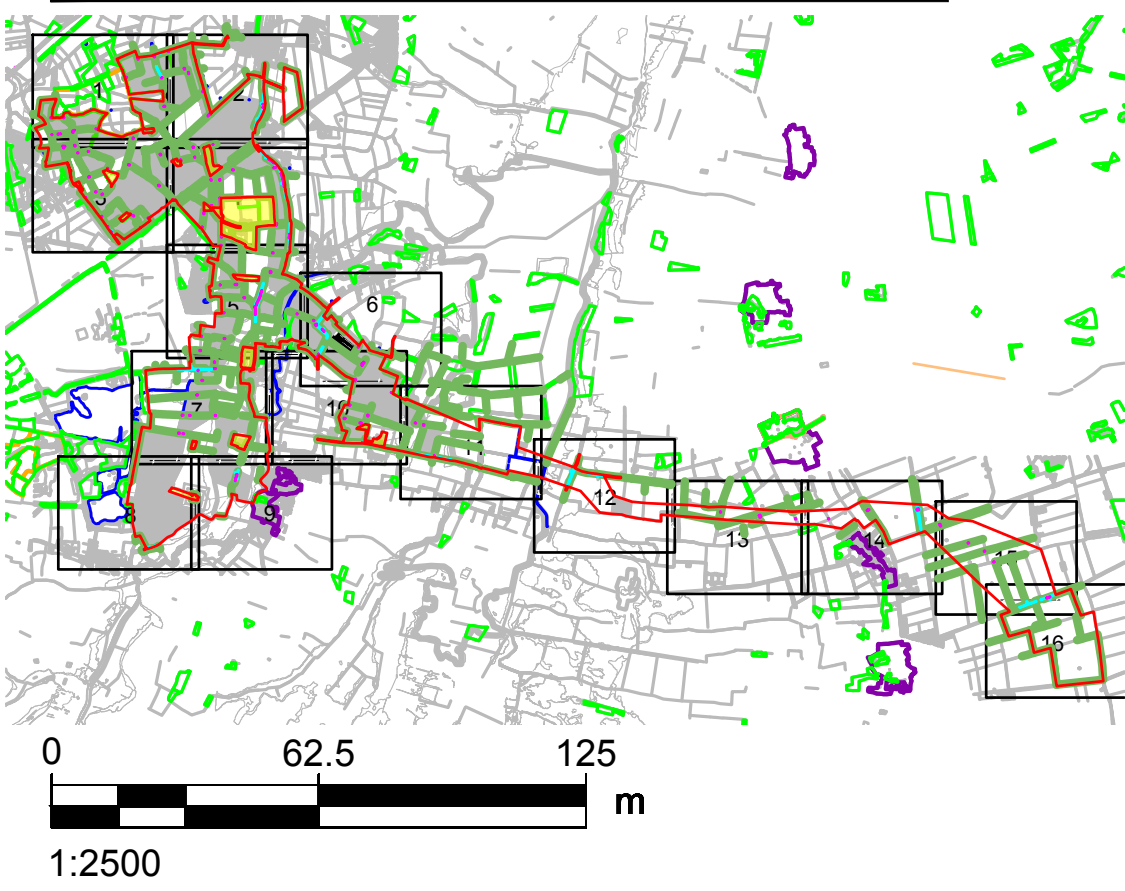
CONSULTANT

AECOM Limited

LEGEND

- DCO SITE BOUNDARY
- TREE
- VEGETATION REMOVAL AREAS
- VEGETATION MANAGEMENT AREAS
- HEDGEROWS
- WATERBODIES
- LOCAL NATURE RESERVE
- CONSERVATION AREA
- ANCIENT WOODLAND
- NATIONAL FOREST INVENTORY
- LAND NOT INCLUDED IN THE DCO SITE BOUNDARY

SHEET PLAN



NOTES

- DRAWING IS FOR INDICATIVE PURPOSES ONLY
- WITH REFERENCE TO THE 'VEGETATION MANAGEMENT AREAS', REFER TO THE TREE PROTECTION PLAN (TPP) (SEE APPENDIX 10-H: ARBORICULTURAL IMPACT ASSESSMENT OF THE ENVIRONMENTAL STATEMENT (EN010154/APP/6.3)) WHICH SETS OUT TREES, TREE GROUPS, HEDGES AND WOODLANDS TO BE REMOVED OR REMOVED IN PART.

LEGISLATION

Regulation 5(2)(a) Infrastructure Planning (Applications: Prescribed Forms and Procedure) Regulations 2009.

ISSUE PURPOSE

DCO Submission

PROJECT NUMBER

60700987

FIGURE TITLE

Maximum Vegetation Removal Plan

FIGURE NUMBER

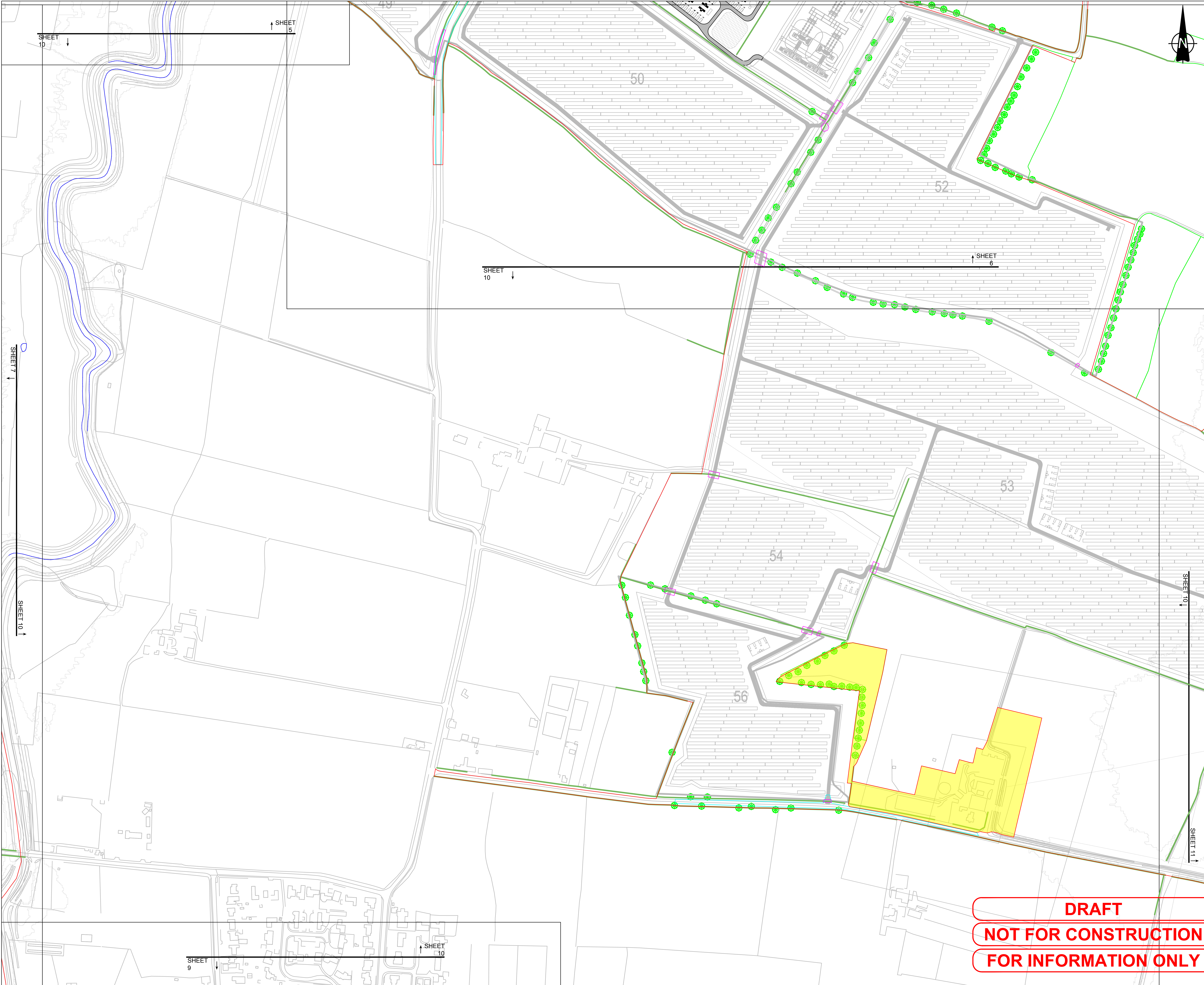
Figure 3-17 (Sheet 9 of 16)

DOCUMENT REFERENCE

EN010154/APP/6.2

DRAFT
NOT FOR CONSTRUCTION
FOR INFORMATION ONLY

Last saved by: GREENT4(2025-07-15) Last Plotted: 2025-07-15
Filename: \\NA-AECOM\NET\COM\LFSEME\EN\BURGH-UK\ED4\DCS\PROJECTS\EGE60700987_FOSSE_GREEN_ENERGY_CAD\900_CAD_GIS\910_CAD20 - SHEETS\LAYOUT\OTHER DRAWINGS\FGE - VEGETATION REMOVAL PLAN.DWG
Project No: 60700987 Drawn: TG Checked: ES Approved: ES Date: 2025-02-28



PROJECT

Fosse Green Energy

CLIENT

Fosse Green Energy Ltd

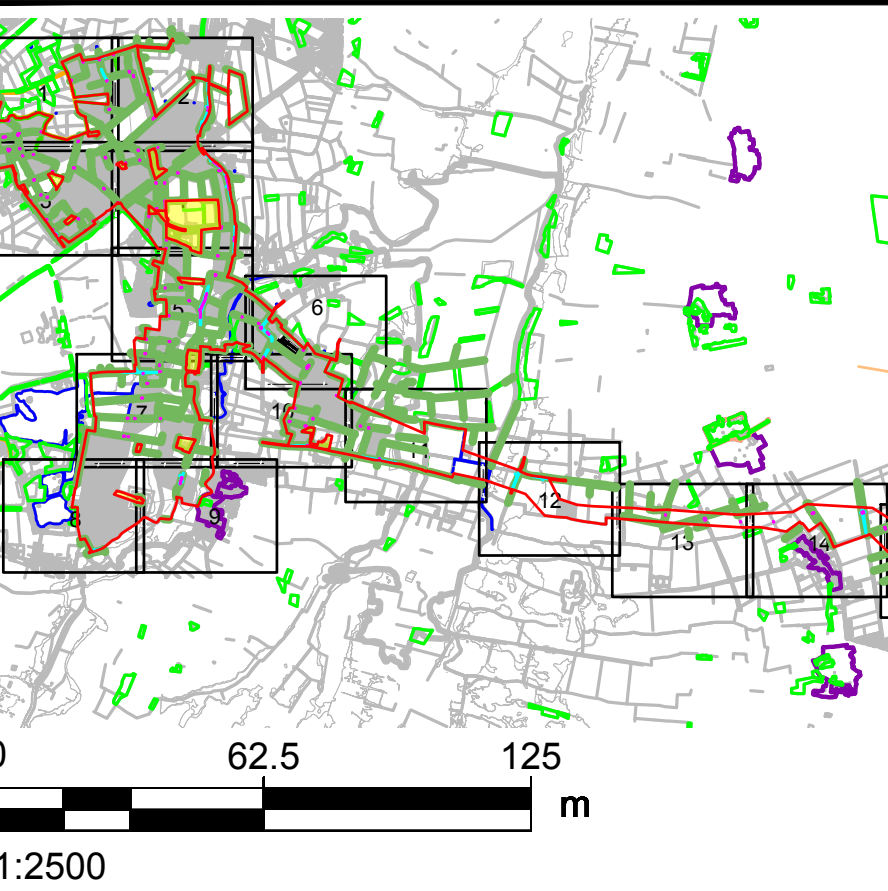
CONSULTANT

AECOM Limited

LEGEND

- DCO SITE BOUNDARY
- TREE
- VEGETATION REMOVAL AREAS
- VEGETATION MANAGEMENT AREAS
- HEDGEROWS
- WATERBODIES
- LOCAL NATURE RESERVE
- CONSERVATION AREA
- ANCIENT WOODLAND
- NATIONAL FOREST INVENTORY
- LAND NOT INCLUDED IN THE DCO SITE BOUNDARY

SHEET PLAN



NOTES

- DRAWING IS FOR INDICATIVE PURPOSES ONLY
- WITH REFERENCE TO THE 'VEGETATION MANAGEMENT AREAS', REFER TO THE TREE PROTECTION PLAN (TPP) (SEE APPENDIX 10-H: ARBORICULTURAL IMPACT ASSESSMENT OF THE ENVIRONMENTAL STATEMENT (EN010154/APP/6.3)) WHICH SETS OUT TREES, TREE GROUPS, HEDGES AND WOODLANDS TO BE REMOVED OR REMOVED IN PART.

LEGISLATION

Regulation 5(2)(a) Infrastructure Planning (Applications: Prescribed Forms and Procedure) Regulations 2009.

ISSUE PURPOSE

DCO Submission

PROJECT NUMBER

60700987

FIGURE TITLE

Maximum Vegetation Removal Plan

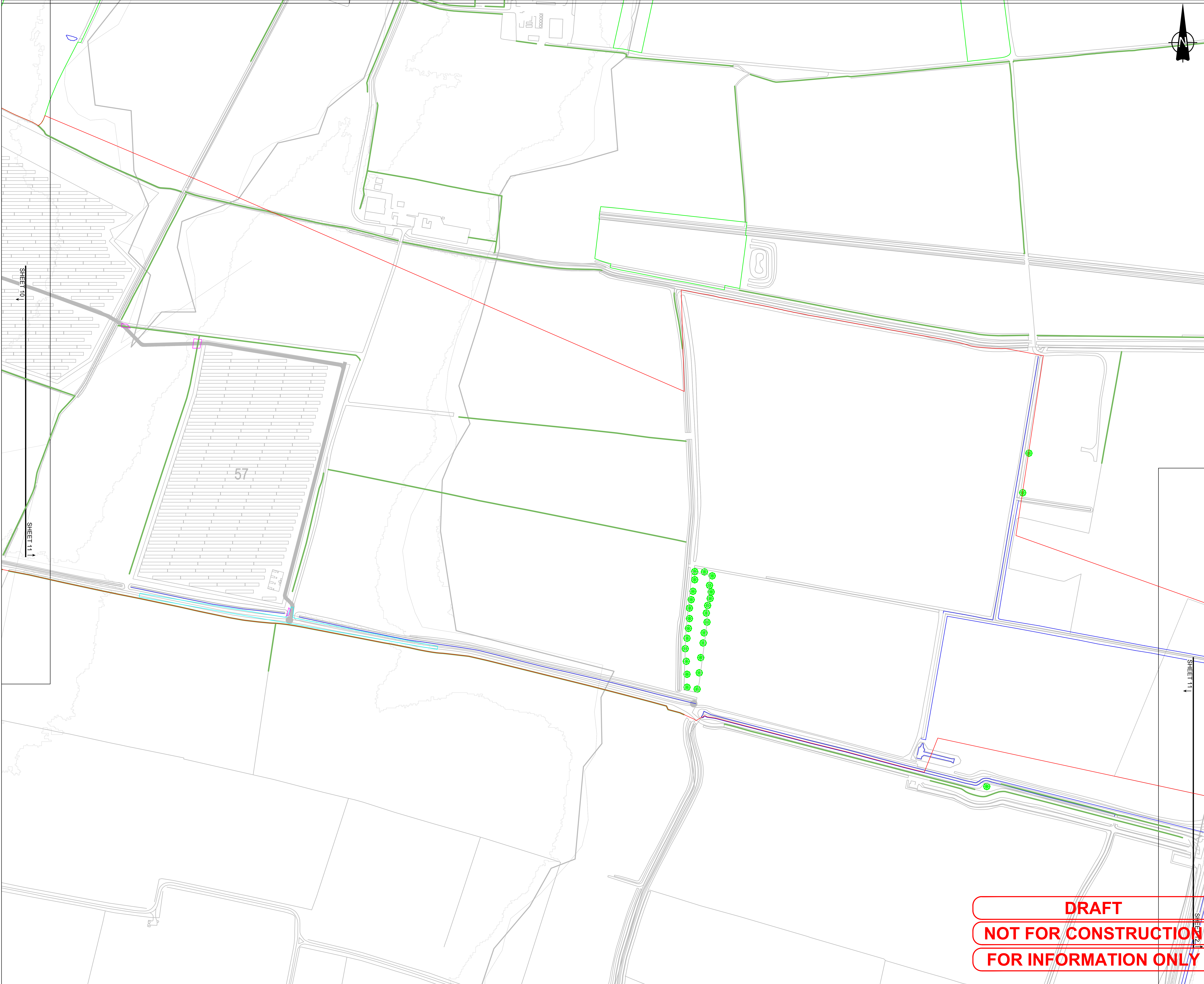
FIGURE NUMBER

Figure 3-17 (Sheet 10 of 16)


DOCUMENT REFERENCE

EN010154/APP/6.2

DRAFT
NOT FOR CONSTRUCTION
FOR INFORMATION ONLY



This drawing has been prepared for the use of AECOM's client. It may not be used, modified, reproduced or relied upon by third parties, except as agreed by AECOM or as required by law. AECOM accepts no responsibility, and denies any liability whatsoever, to any party that uses or relies on this drawing without AECOM's express written consent. Do not scale this document. All measurements must be obtained from the stated dimensions.



PROJECT

Fosse Green Energy

CLIENT


Fosse Green Energy Ltd

CONSULTANT


AECOM Limited

LEGEND


DCO SITE BOUNDARY




TREE




VEGETATION REMOVAL AREAS




VEGETATION MANAGEMENT AREAS




HEDGEROWS




WATERBODIES




LOCAL NATURE RESERVE




CONSERVATION AREA



ANCIENT WOODLAND

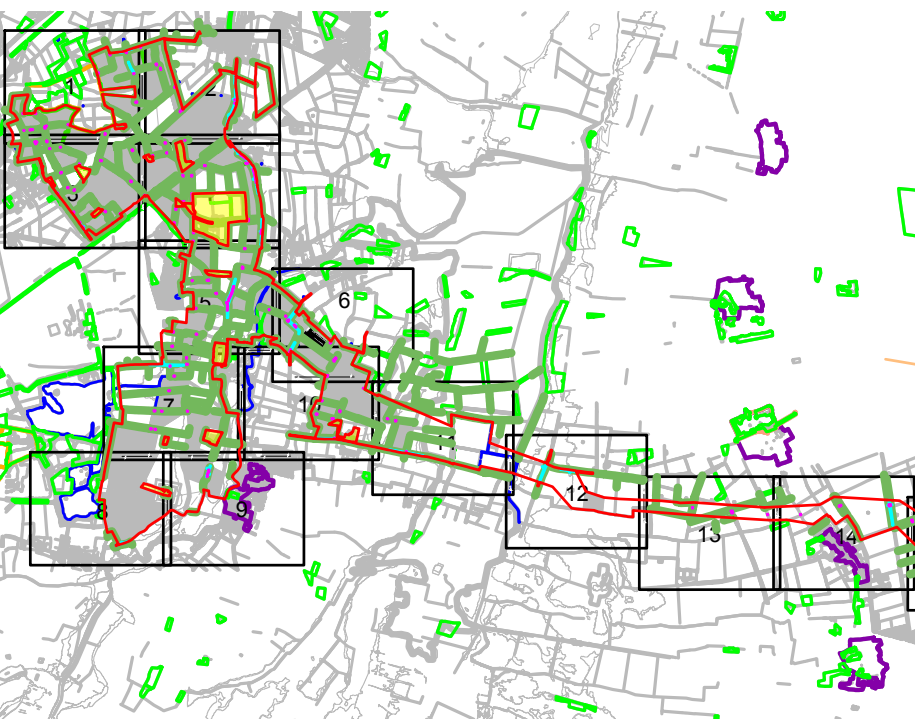


NATIONAL FOREST INVENTORY



LAND NOT INCLUDED IN THE DCO SITE BOUNDARY

SHEET PLAN



062.5125m

1:2500

NOTES

1. DRAWING IS FOR INDICATIVE PURPOSES ONLY

2. WITH REFERENCE TO THE 'VEGETATION MANAGEMENT AREAS', REFER TO THE TREE PROTECTION PLAN (TPP) (SEE APPENDIX 10-H: ARBORICULTURAL IMPACT ASSESSMENT OF THE ENVIRONMENTAL STATEMENT [EN010154/APP/6.3]) WHICH SETS OUT TREES, TREE GROUPS, HEDGES AND WOODLANDS TO BE REMOVED OR REMOVED IN PART.

LEGISLATION

Regulation 5(2)(a) Infrastructure Planning (Applications: Prescribed Forms and Procedure) Regulations 2009.

ISSUE PURPOSE

DCO Submission

PROJECT NUMBER

60700987

FIGURE TITLE

Maximum Vegetation Removal Plan

FIGURE NUMBER

Figure 3-17 (Sheet 11 of 16)

REV.

01

DOCUMENT REFERENCE

EN010154/APP/6.2

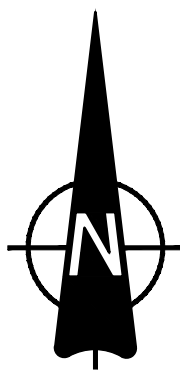
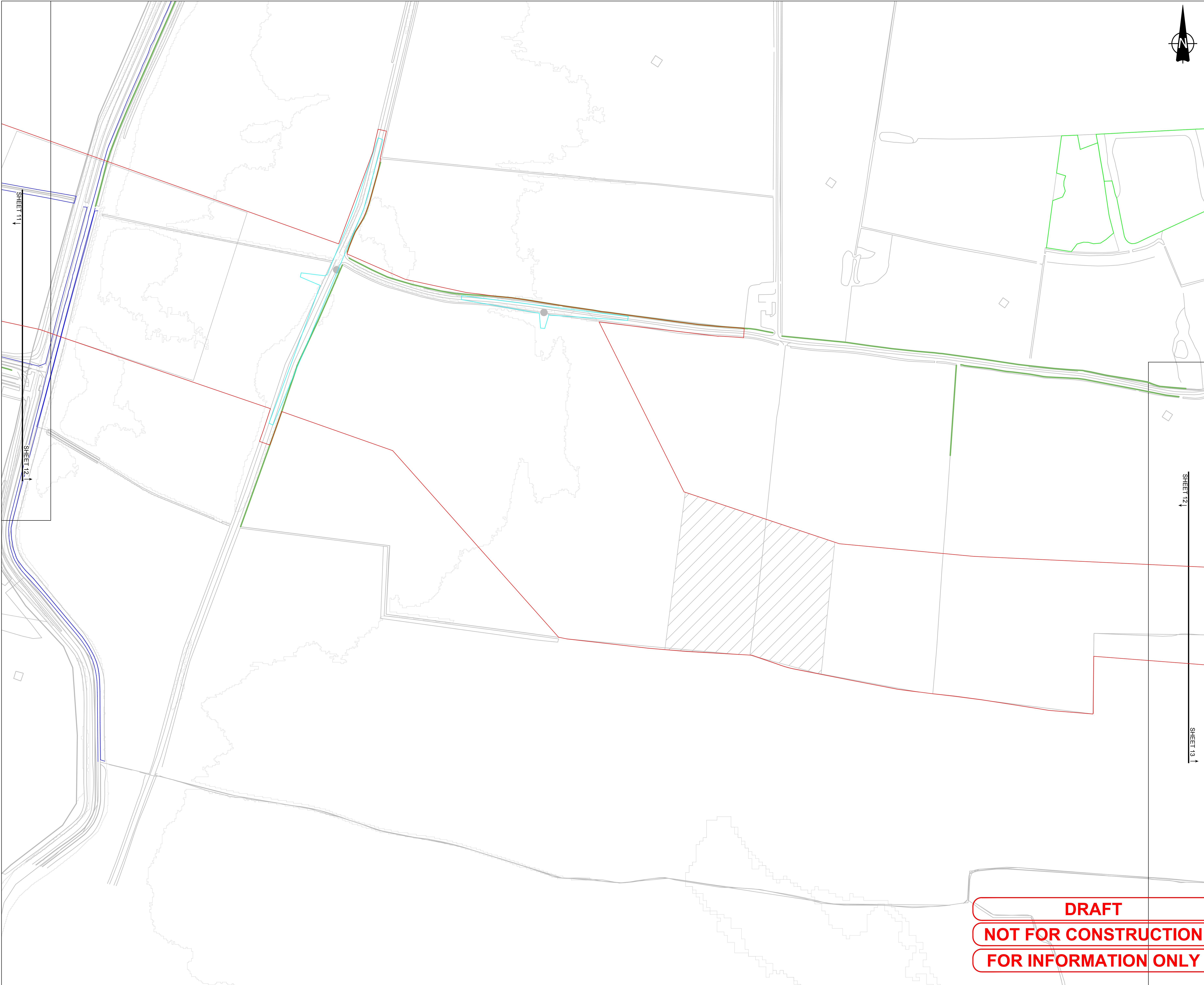
DRAFT

NOT FOR CONSTRUCTION

FOR INFORMATION ONLY

Contains Ordnance Survey data © Crown copyright and database right 2025 Ordnance Survey 0100022432

Last saved by: GREENT4(2025-07-15) Last Plotted: 2025-07-15
Filename: \\NA-AECOM\NET\COM\LF3\EMEA\ENBURGH-UK\ED4\DCS\PROJECTS\IEGE\60700987_FOSSE_GREEN_ENERGY_CAD\900_CAD_GIS\910_CADD20-SHEETS\LAYOUT\OTHER DRAWINGS\FGE - VEGETATION REMOVAL PLAN.DWG
Project No: 60700987 Drawn: TG Checked: ES Approved: ES Date: 2025-02-28



PROJECT

Fosse Green Energy

CLIENT

Fosse Green Energy Ltd

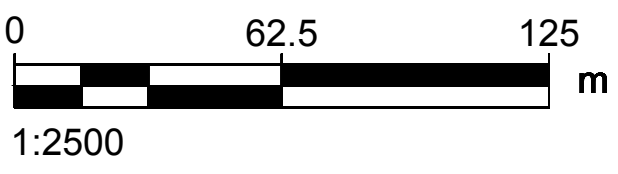
CONSULTANT

AECOM Limited

LEGEND

- DCO SITE BOUNDARY
- TREE
- VEGETATION REMOVAL AREAS
- VEGETATION MANAGEMENT AREAS
- HEDGEROWS
- WATERBODIES
- LOCAL NATURE RESERVE
- CONSERVATION AREA
- ANCIENT WOODLAND
- NATIONAL FOREST INVENTORY
- LAND NOT INCLUDED IN THE DCO SITE BOUNDARY

SHEET PLAN



NOTES

- DRAWING IS FOR INDICATIVE PURPOSES ONLY
- WITH REFERENCE TO THE 'VEGETATION MANAGEMENT AREAS', REFER TO THE TREE PROTECTION PLAN (TPP) (SEE APPENDIX 10-H: ARBORICULTURAL IMPACT ASSESSMENT OF THE ENVIRONMENTAL STATEMENT (EN010154/APP/6.3)) WHICH SETS OUT TREES, TREE GROUPS, HEDGES AND WOODLANDS TO BE REMOVED OR REMOVED IN PART.

LEGISLATION

Regulation 5(2)(a) Infrastructure Planning (Applications: Prescribed Forms and Procedure) Regulations 2009.

ISSUE PURPOSE

DCO Submission

PROJECT NUMBER

60700987

FIGURE TITLE

Maximum Vegetation Removal Plan

FIGURE NUMBER

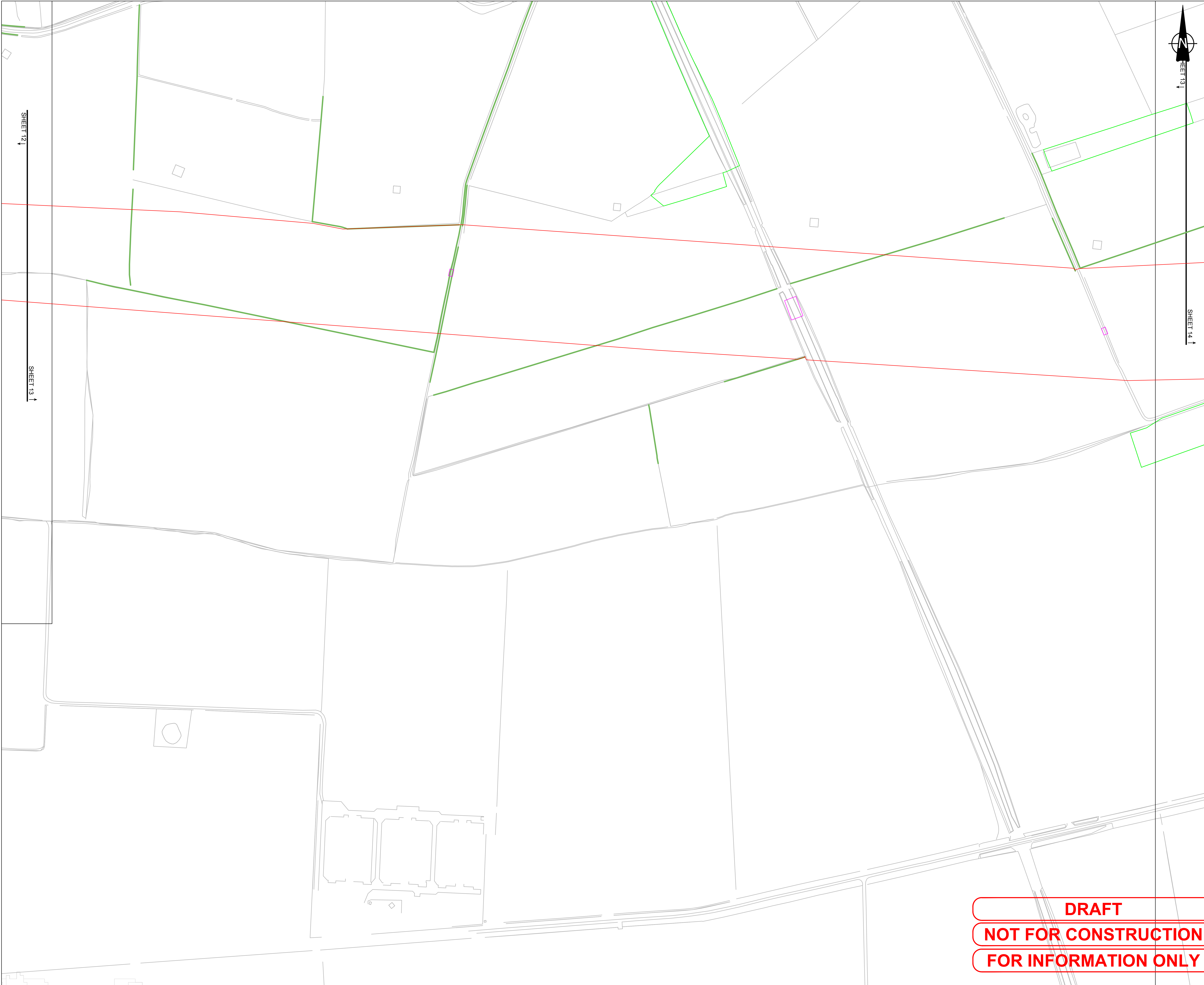
Figure 3-17 (Sheet 12 of 16)

DOCUMENT REFERENCE


EN010154/APP/6.2

01

DRAFT
NOT FOR CONSTRUCTION
FOR INFORMATION ONLY



This drawing has been prepared for the use of AECOM's client. It may not be used, modified, reproduced or relied upon by third parties, except as agreed by AECOM or as required by law. AECOM accepts no responsibility and denies any liability whatsoever, to any party that uses or relies on this drawing without AECOM's express written consent. Do not scale this document. All measurements must be obtained from the stated dimensions.



PROJECT

Fosse Green Energy

CLIENT

Fosse Green Energy Ltd

CONSULTANT

AECOM Limited

LEGEND

DCO SITE BOUNDARY

TREE

VEGETATION REMOVAL AREAS

VEGETATION MANAGEMENT AREAS

HEDGEROWS

WATERBODIES

LOCAL NATURE RESERVE

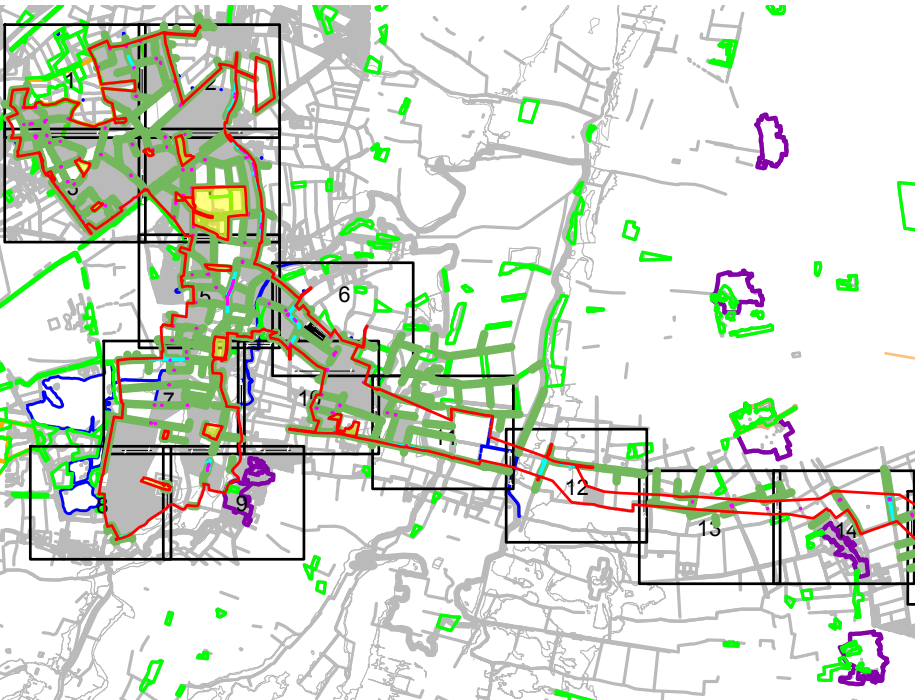
CONSERVATION AREA

ANCIENT WOODLAND

NATIONAL FOREST INVENTORY

LAND NOT INCLUDED IN THE DCO SITE BOUNDARY

SHEET PLAN



062.5125

0m

1:2500

NOTES

1. DRAWING IS FOR INDICATIVE PURPOSES ONLY

2. WITH REFERENCE TO THE 'VEGETATION MANAGEMENT AREAS', REFER TO THE TREE PROTECTION PLAN (TPP) (SEE APPENDIX 10-H: ARBORICULTURAL IMPACT ASSESSMENT OF THE ENVIRONMENTAL STATEMENT (EN010154/APP/6.3)) WHICH SETS OUT TREES, TREE GROUPS, HEDGES AND WOODLANDS TO BE REMOVED OR REMOVED IN PART.

LEGISLATION

Regulation 5(2)(a) Infrastructure Planning (Applications: Prescribed Forms and Procedure) Regulations 2009.

ISSUE PURPOSE

DCO Submission

PROJECT NUMBER

60700987

FIGURE TITLE

Maximum Vegetation Removal Plan

FIGURE NUMBER

Figure 3-17 (Sheet 13 of 16)

REV.

01

DOCUMENT REFERENCE

EN010154/APP/6.2

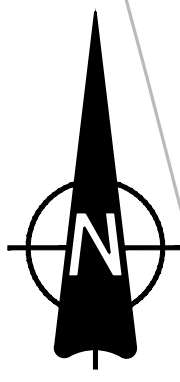
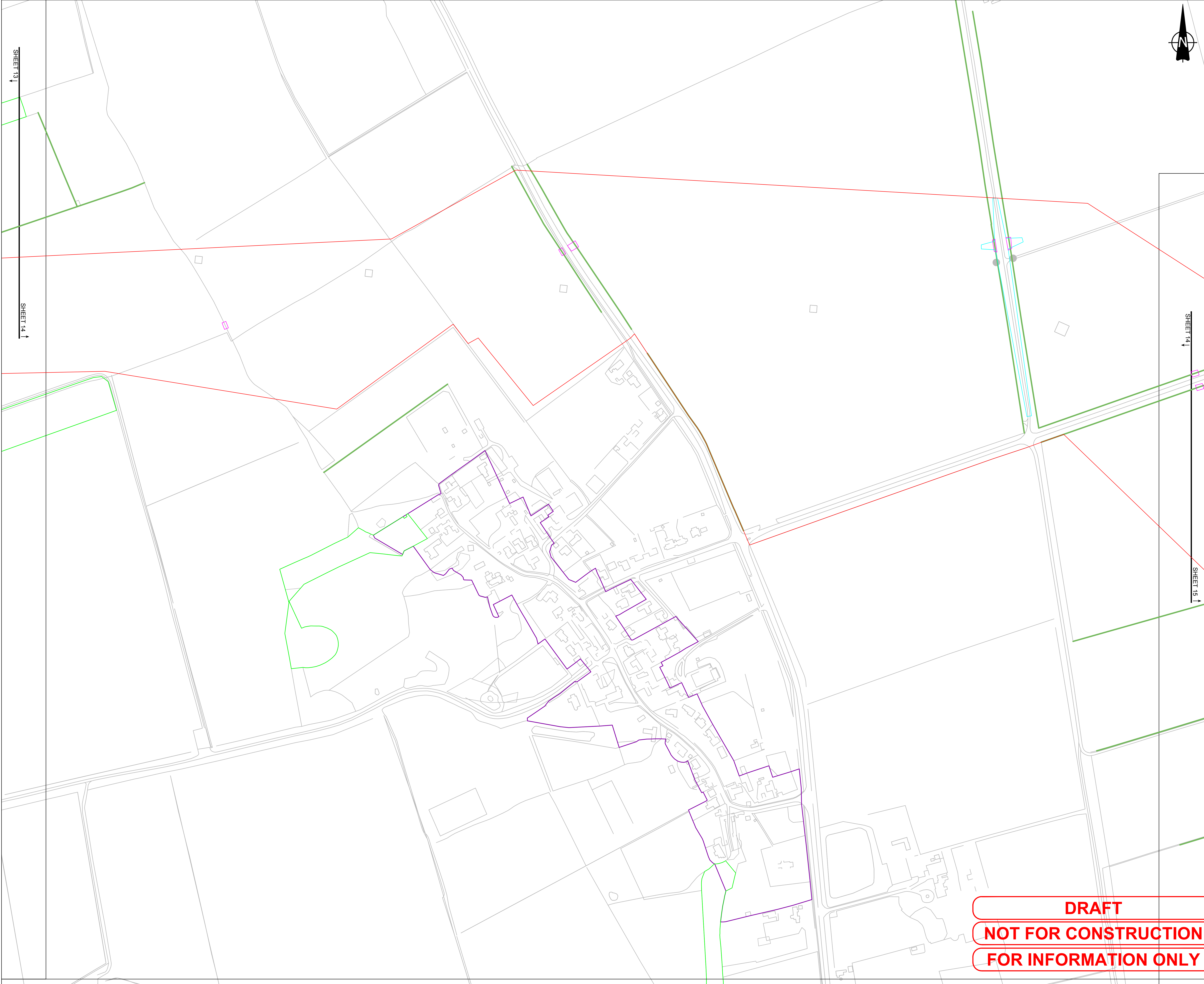
DRAFT

NOT FOR CONSTRUCTION

FOR INFORMATION ONLY

Contains Ordnance Survey data © Crown copyright and database right 2025 Ordnance Survey 0100022432

Last saved by: GREENT4(2025-07-15) Last Plotted: 2025-07-15
Filename: \\NA-AECOM\NET\COM\LF3\EMEA\ENBURGH-UK\ED4\DCS\PROJECTS\IEGE60700987_FOSSE_GREEN_ENERGY_CAD\900_CAD_GIS\910_CAD20 - SHEETS\LAYOUT\OTHER DRAWINGS\FGE - VEGETATION REMOVAL PLAN.DWG
Project No.: 60700987 Drawn: TG Checked: ES Approved: ES Date: 2025-02-28



PROJECT

Fosse Green Energy

CLIENT

Fosse Green Energy Ltd

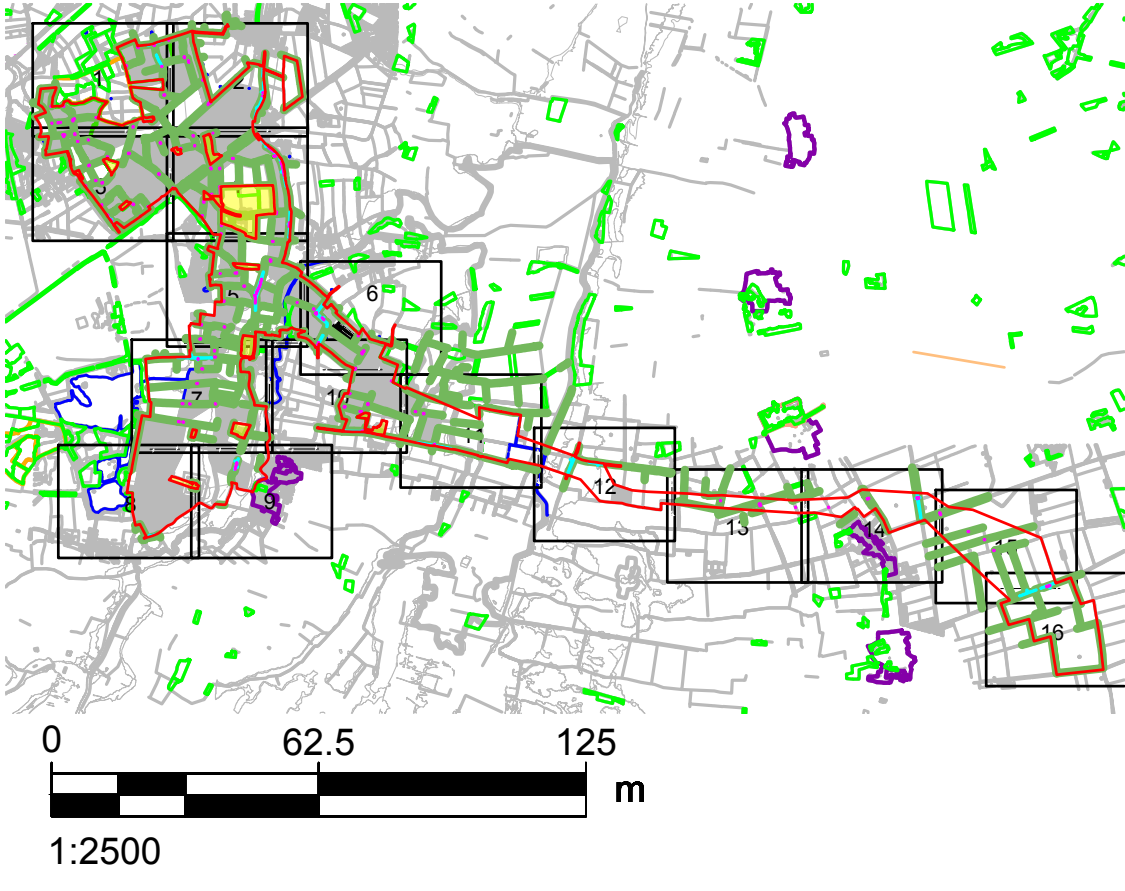
CONSULTANT

AECOM Limited

LEGEND

- DCO SITE BOUNDARY
- TREE
- VEGETATION REMOVAL AREAS
- VEGETATION MANAGEMENT AREAS
- HEDGEROWS
- WATERBODIES
- LOCAL NATURE RESERVE
- CONSERVATION AREA
- ANCIENT WOODLAND
- NATIONAL FOREST INVENTORY
- LAND NOT INCLUDED IN THE DCO SITE BOUNDARY

SHEET PLAN



NOTES

- DRAWING IS FOR INDICATIVE PURPOSES ONLY
- WITH REFERENCE TO THE 'VEGETATION MANAGEMENT AREAS', REFER TO THE TREE PROTECTION PLAN (TPP) (SEE APPENDIX 10-H: ARBORICULTURAL IMPACT ASSESSMENT OF THE ENVIRONMENTAL STATEMENT [EN010154/APP/6.3]) WHICH SETS OUT TREES, TREE GROUPS, HEDGES AND WOODLANDS TO BE REMOVED OR REMOVED IN PART.

LEGISLATION

Regulation 5(2)(a) Infrastructure Planning (Applications: Prescribed Forms and Procedure) Regulations 2009.

ISSUE PURPOSE

DCO Submission

PROJECT NUMBER

60700987

FIGURE TITLE

Maximum Vegetation Removal Plan

FIGURE NUMBER

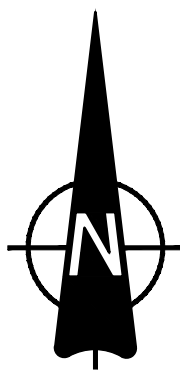
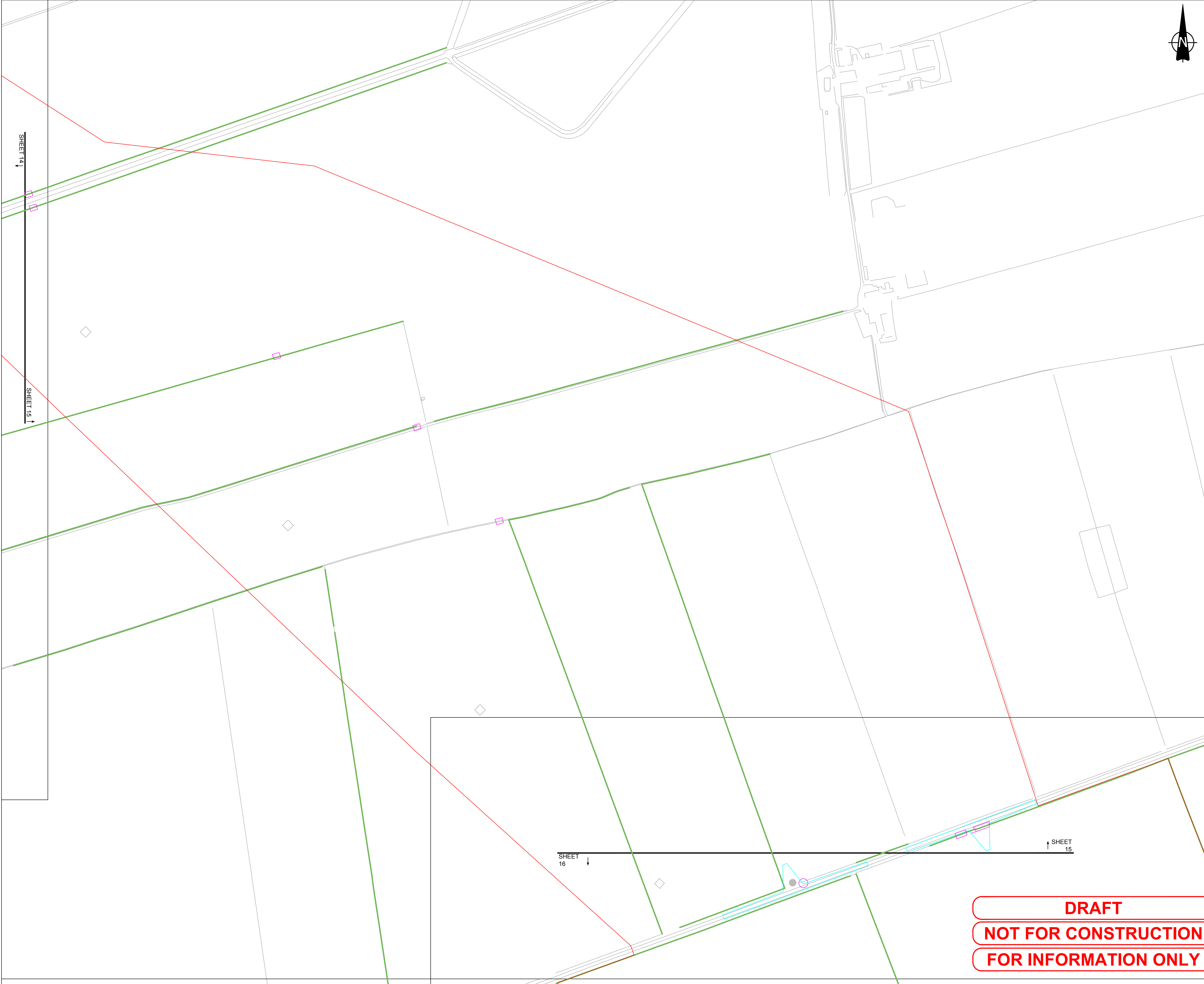
Figure 3-17 (Sheet 14 of 16)

DOCUMENT REFERENCE

EN010154/APP/6.2

DRAFT
NOT FOR CONSTRUCTION
FOR INFORMATION ONLY

Last saved by: GREENT4(2025.07.15) Last Plotted: 2025.07.15
Filename: \\NA-AECOM\NET\COM\LF3\EMEA\EN\B\RGH-UK\ED4\DCS\PROJECTS\IEGE\60700987_FOSSE_GREEN_ENERGY_CAD\900_CAD_GIS\910_CAD\20 - SHEETS\LAYOUT\OTHER DRAWINGS\FGE - VEGETATION REMOVAL PLAN.DWG
Project No: 60700987 Drawn: TG Checked: ES Approved: ES Date: 2025.02.28



PROJECT

Fosse Green Energy

CLIENT

Fosse Green Energy Ltd

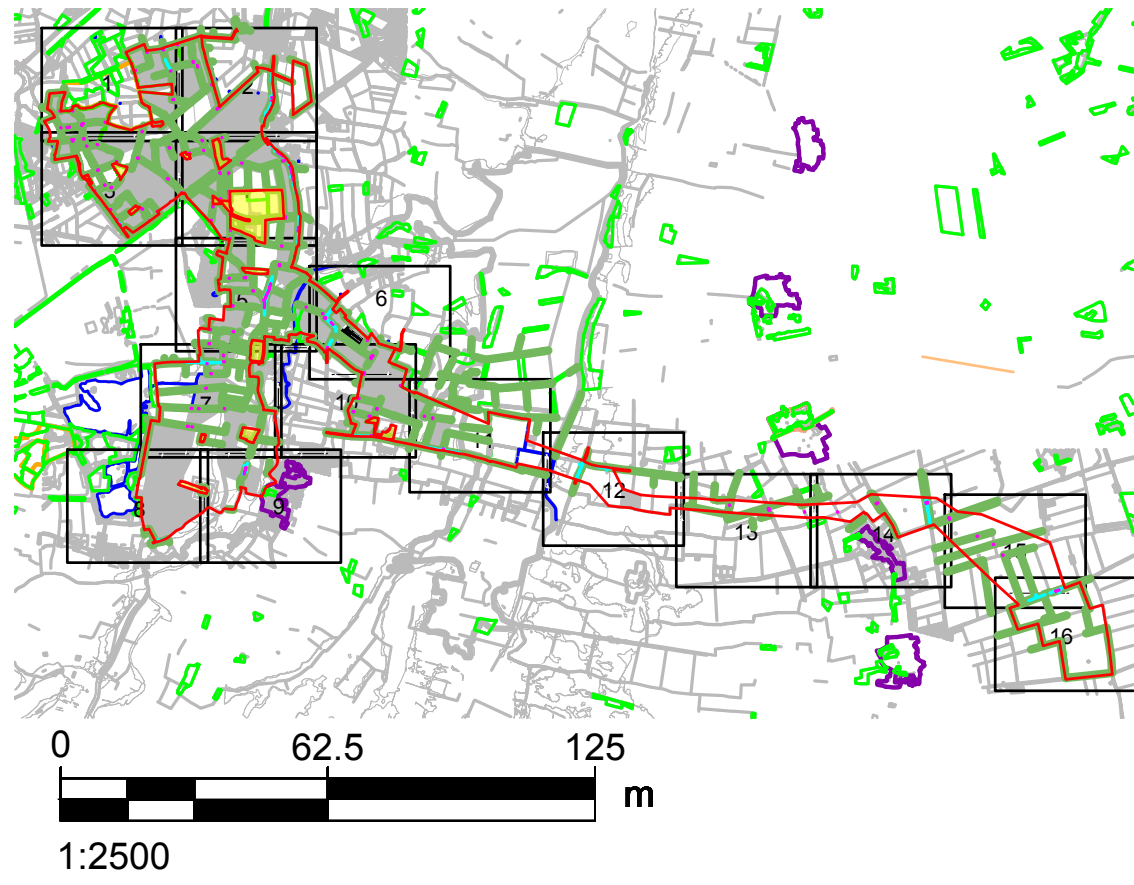
CONSULTANT

AECOM Limited

LEGEND

- DCO SITE BOUNDARY
- TREE
- VEGETATION REMOVAL AREAS
- VEGETATION MANAGEMENT AREAS
- HEDGEROWS
- WATERBODIES
- LOCAL NATURE RESERVE
- CONSERVATION AREA
- ANCIENT WOODLAND
- NATIONAL FOREST INVENTORY
- LAND NOT INCLUDED IN THE DCO SITE BOUNDARY

SHEET PLAN



NOTES

- DRAWING IS FOR INDICATIVE PURPOSES ONLY
- WITH REFERENCE TO THE 'VEGETATION MANAGEMENT AREAS', REFER TO THE TREE PROTECTION PLAN (TPP) (SEE APPENDIX 10-H: ARBORICULTURAL IMPACT ASSESSMENT OF THE ENVIRONMENTAL STATEMENT (EN010154/APP/6.3)) WHICH SETS OUT TREES, TREE GROUPS, HEDGES AND WOODLANDS TO BE REMOVED OR REMOVED IN PART.

LEGISLATION

Regulation 5(2)(a) Infrastructure Planning (Applications: Prescribed Forms and Procedure) Regulations 2009.

ISSUE PURPOSE

DCO Submission

PROJECT NUMBER

60700987

FIGURE TITLE

Maximum Vegetation Removal Plan

FIGURE NUMBER

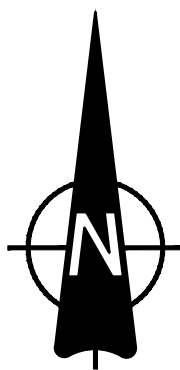
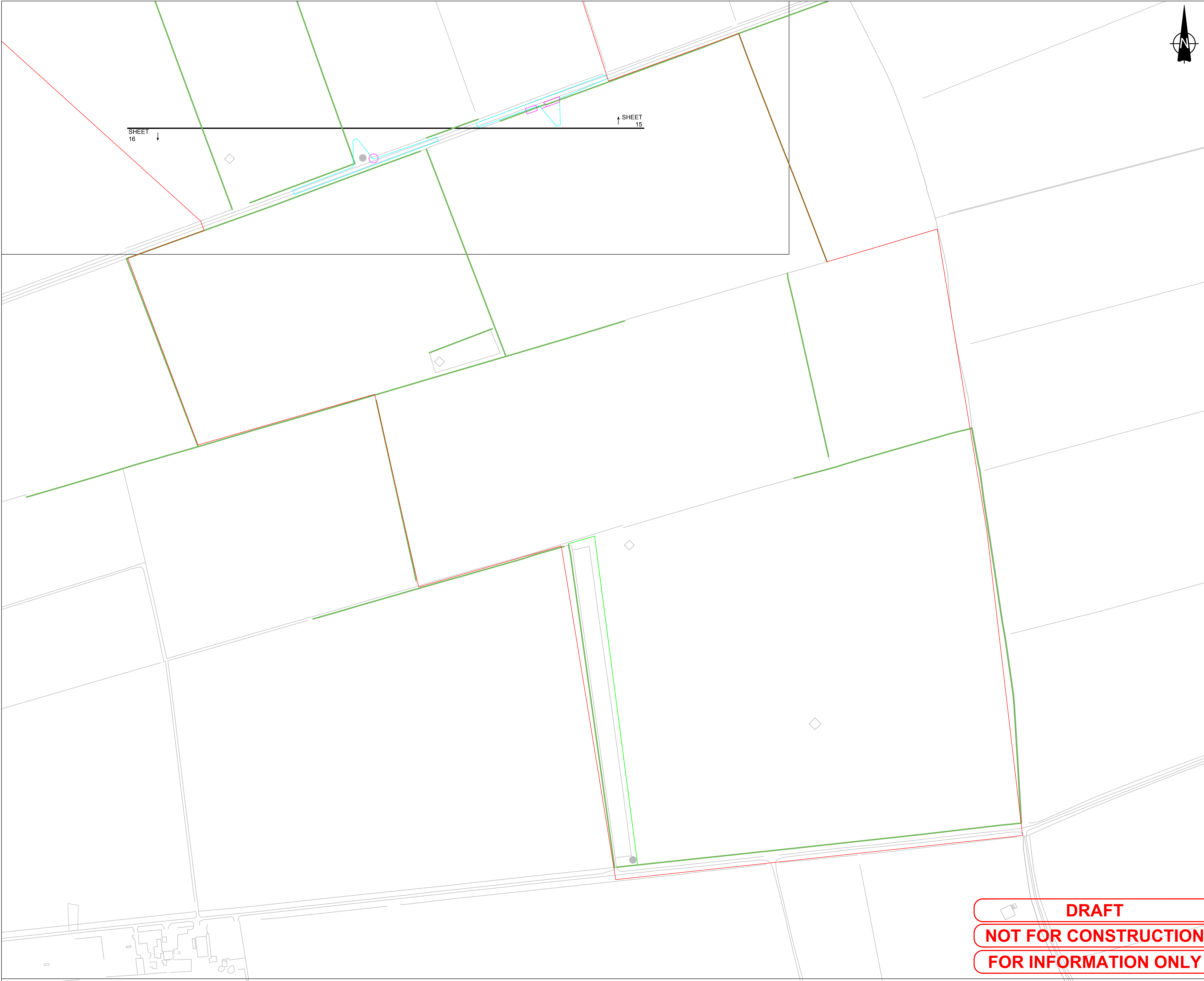
Figure 3-17 (Sheet 15 of 16)

DOCUMENT REFERENCE

EN010154/APP/6.2

DRAFT
NOT FOR CONSTRUCTION
FOR INFORMATION ONLY

Last saved by: GREENT4(2025-07-15) Last Plotted: 2025-07-15
Filename: \\NA-AECOM\NET\COM\LF3\EMEA\ENBURGH-UK\ED4\DCS\PROJECTS\IEGE\60700987_FOSSE_GREEN_ENERGY_CAD\900_CAD_GIS\910_CAD20 - SHEETS\LAYOUT\OTHER DRAWINGS\FGE - VEGETATION REMOVAL PLAN.DWG
Project No: 60700987 Drawn: TG Checked: ES Approved: ES Date: 2025-02-28



PROJECT

Fosse Green Energy

CLIENT

Fosse Green Energy Ltd

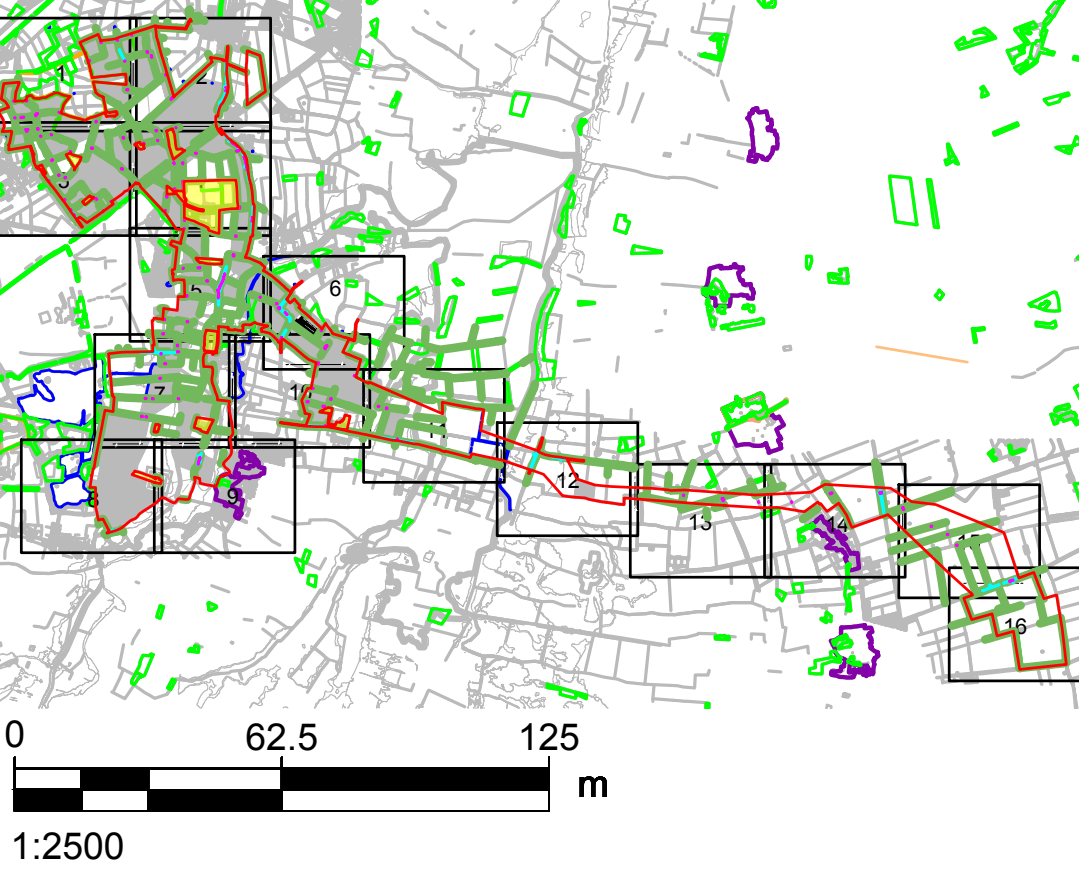
CONSULTANT

AECOM Limited

LEGEND

- DCO SITE BOUNDARY
- TREE
- VEGETATION REMOVAL AREAS
- VEGETATION MANAGEMENT AREAS
- HEDGEROWS
- WATERBODIES
- LOCAL NATURE RESERVE
- CONSERVATION AREA
- ANCIENT WOODLAND
- NATIONAL FOREST INVENTORY
- LAND NOT INCLUDED IN THE DCO SITE BOUNDARY

SHEET PLAN



NOTES

- DRAWING IS FOR INDICATIVE PURPOSES ONLY
- WITH REFERENCE TO THE 'VEGETATION MANAGEMENT AREAS', REFER TO THE TREE PROTECTION PLAN (TPP) (SEE APPENDIX 10-H: ARBORICULTURAL IMPACT ASSESSMENT OF THE ENVIRONMENTAL STATEMENT [EN010154/APP/6.3]) WHICH SETS OUT TREES, TREE GROUPS, HEDGES AND WOODLANDS TO BE REMOVED OR REMOVED IN PART.

LEGISLATION

Regulation 5(2)(a) Infrastructure Planning (Applications: Prescribed Forms and Procedure) Regulations 2009.

ISSUE PURPOSE

DCO Submission

PROJECT NUMBER

60700987

FIGURE TITLE

Maximum Vegetation Removal Plan

FIGURE NUMBER

Figure 3-17 (Sheet 16 of 16)

DOCUMENT REFERENCE

EN010154/APP/6.2

DRAFT
NOT FOR CONSTRUCTION
FOR INFORMATION ONLY